


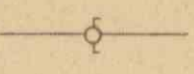

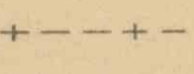



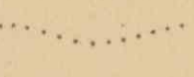
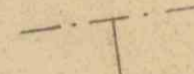



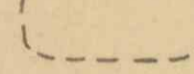



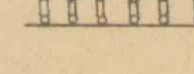



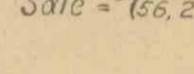























Tegnforklaring

 Dagpninger og utstrøssede rum til underliggende etasje	 Husbygning
 Fortømring	 Kraftledning
 Vannfylte rum	 Vannledning
 Gjenfylte gruberum eller ras	 Vei
 Forkastningslinjer	 Sti
 Slepper	 Veiskjæring
 Røta-ganger	 Veifylling
 Kontur bortenfor eller under skjæringsplanen liggende rum	 Eiendomsgrænse
 Kontur hittenfor eller over skjæringsplanen liggende rum	 Gjerde
 Utbyggede orter i plan	 Utmålsgrænse med bolt
 Utbyggede orter i profil	 Triangelpunkt
 Polygonpunkt	 Polygonpunkt
 Profilinje	 Berghalder og tipper
 Nullpunkt	 Diamantborhull
	 Skjerp
	 Telefonledning
	 Vannkontur
	 Myr
	 Nåleskog
	 Løvsog
	 Tuet mark

Geologisk tegnforklaring

 Aplit	
 Glimmerbergart (Randsone ved apliten som tildels gjennomskjærer denne)	
 Pegmatitgang	
 Kvartsgang	
 God malm	0,16 - 0,30% $M.S_2$
 Middels god malm	0,10 - 0,16% $M.S_2$
 Fattig malm	Under 0,10% $M.S_2$
 Rik malm (som pålegg og malmstikk)	Over 0,30% $M.S_2$
 Fattig impregnasjonsmalm i aplit	Under 0,10% $M.S_2$