


Karta  
öfver  
**Meløgrufvan**


belägen inom


**Bjarkø herred, Tromsø amt**


Upprättad i febr. 1906


af  
*J. Sahlqvist*  
*Konjplerterats af:*  
*William Sahlqvist*


 Svartmalm


 Svafvelkisbl. Svartmalm


 Kløritbl. Svartmalm


 Klørit

 Skarn


Uarp 

Sand 

Träförädämning 

Cementförädämning 

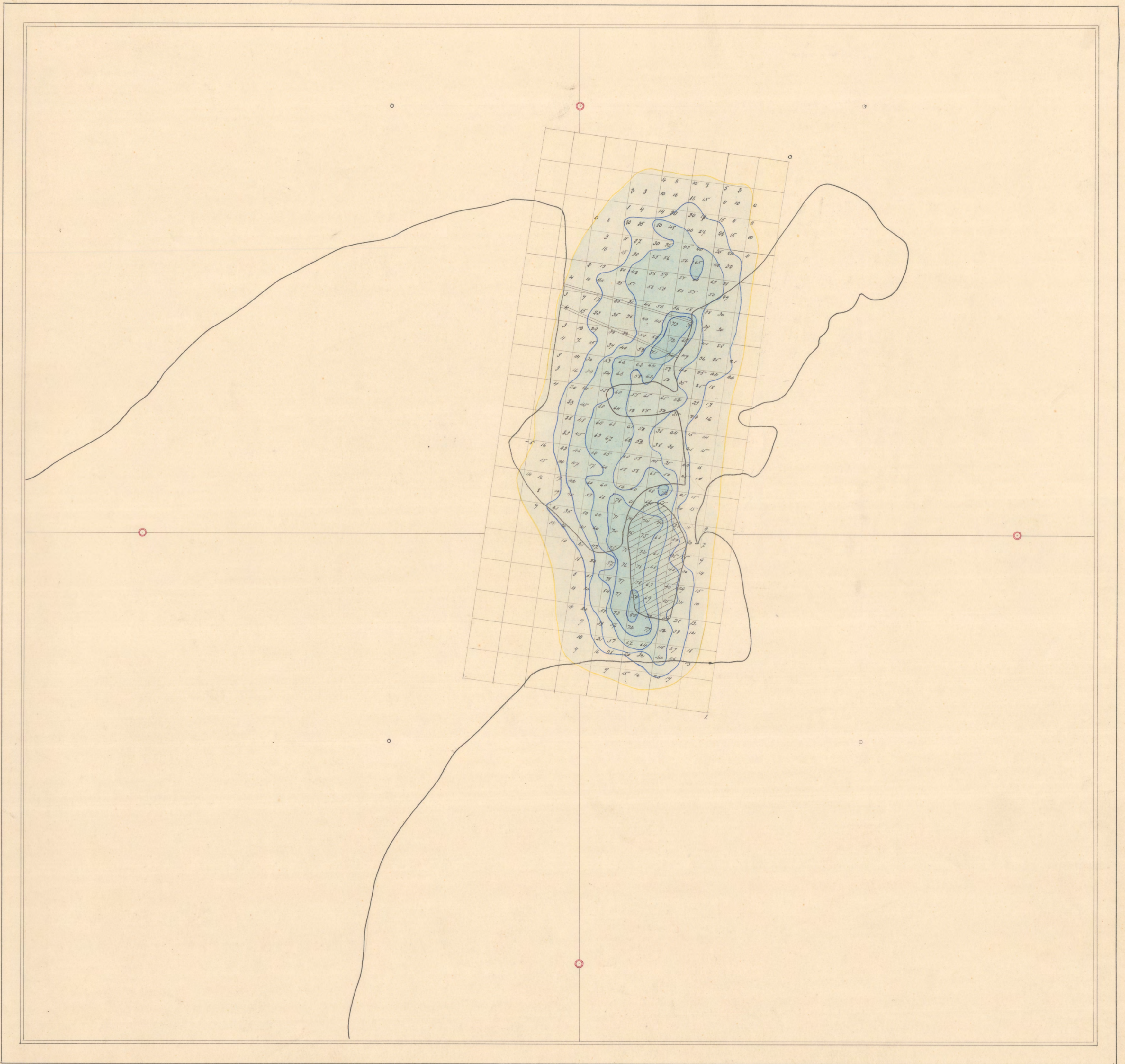
Skala 1 : 800







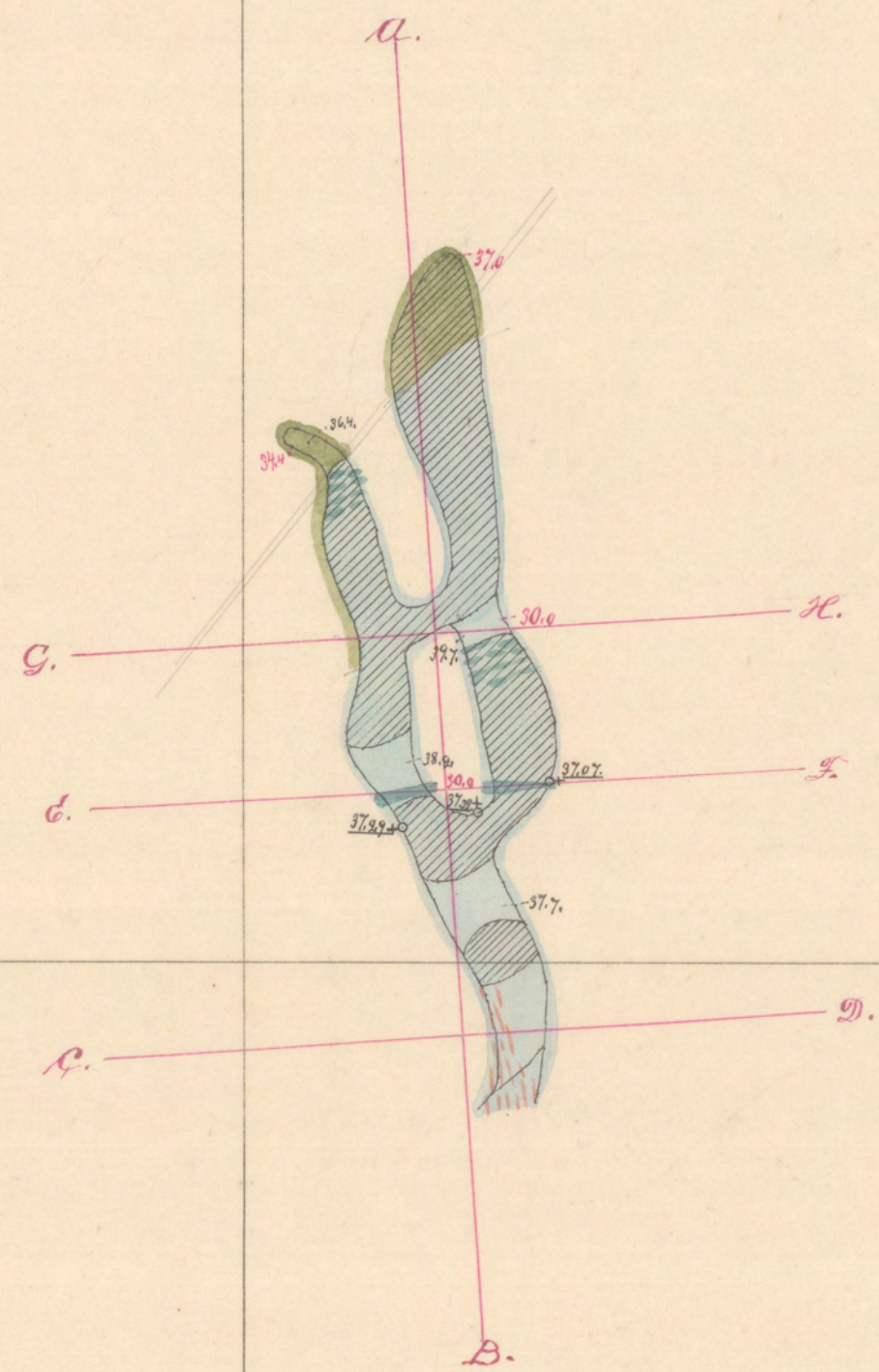




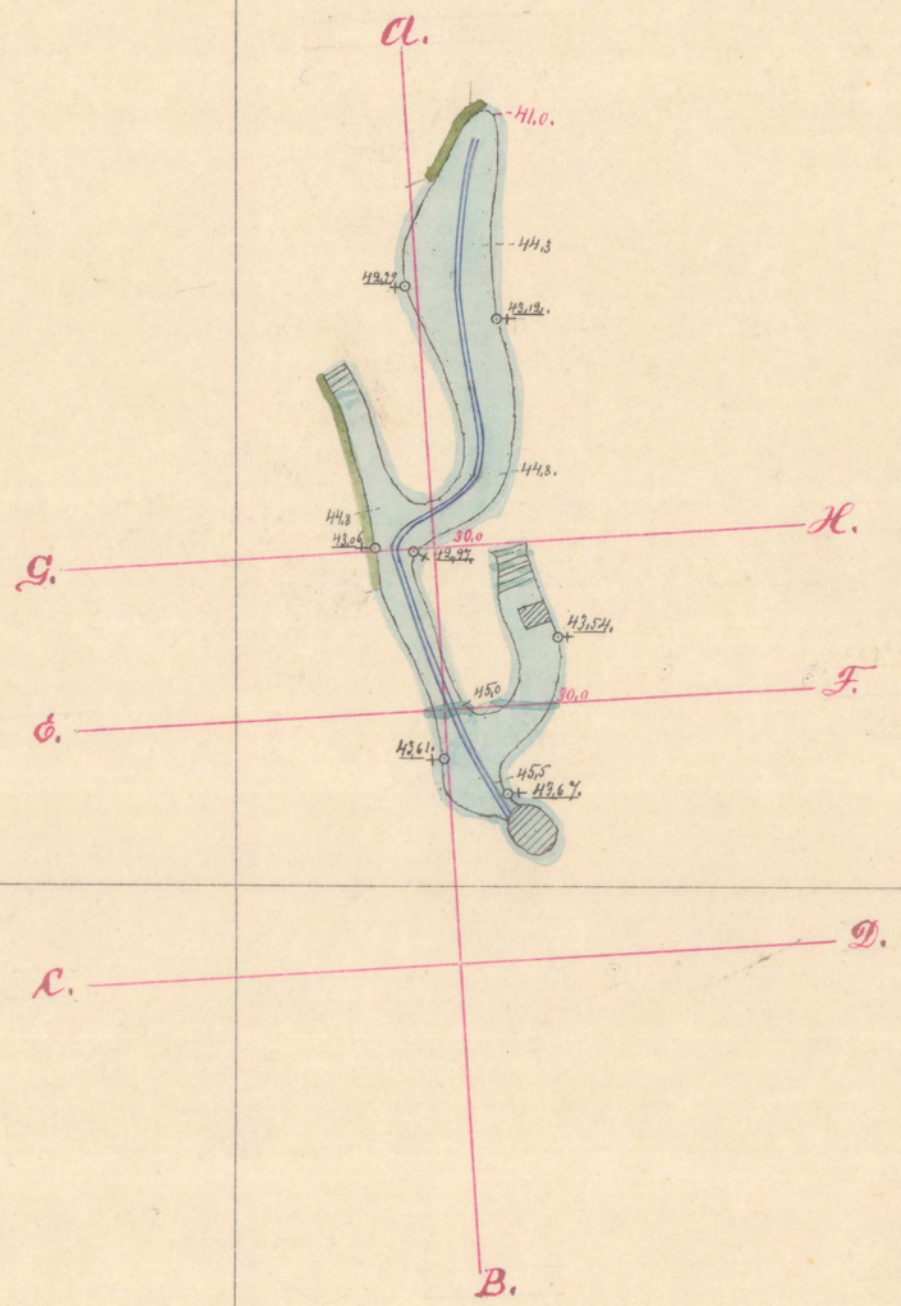




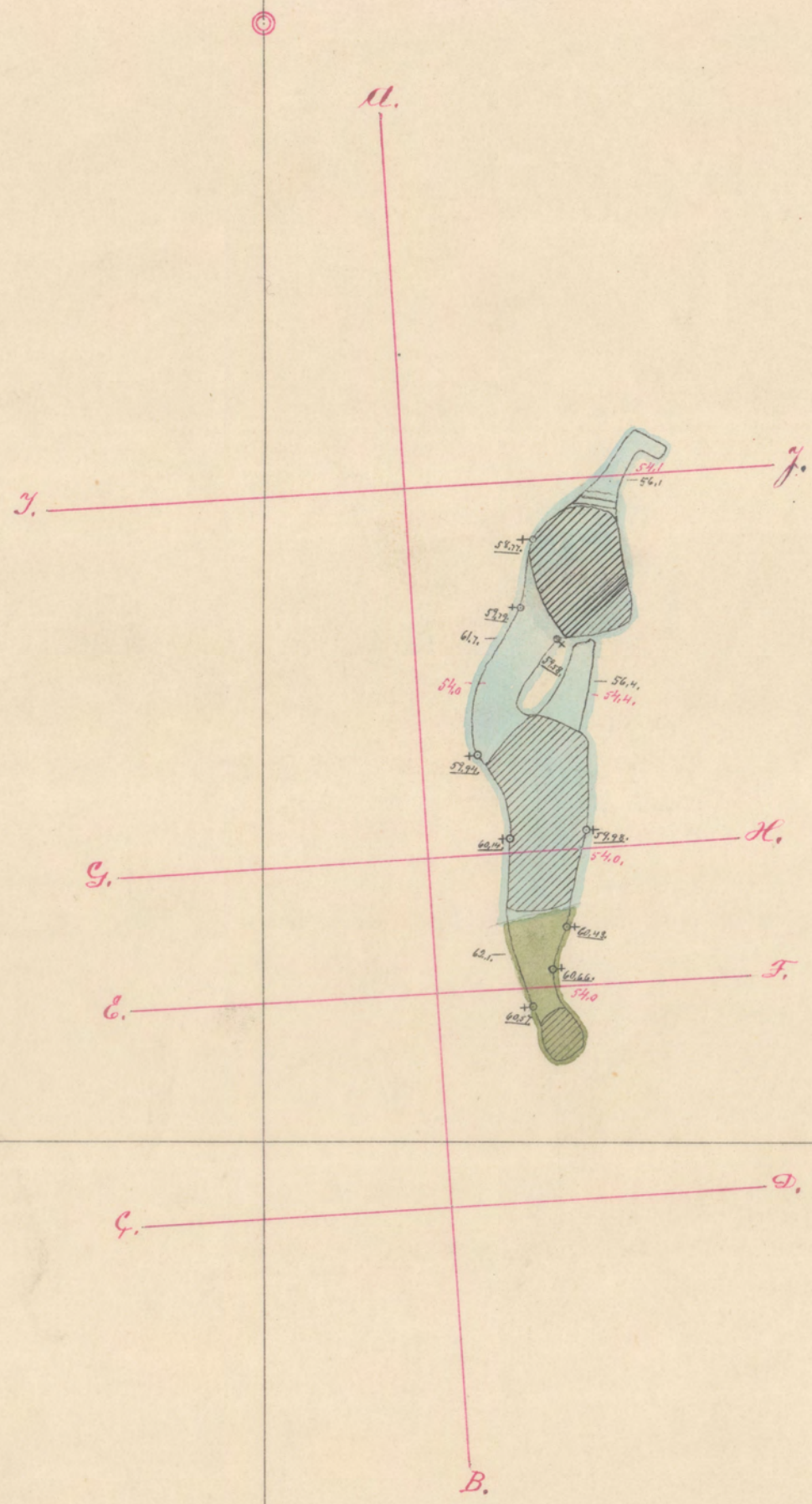












Handwritten calculations:

$$\begin{array}{r} 62 \\ 170 \\ \hline 10.140 \end{array}$$

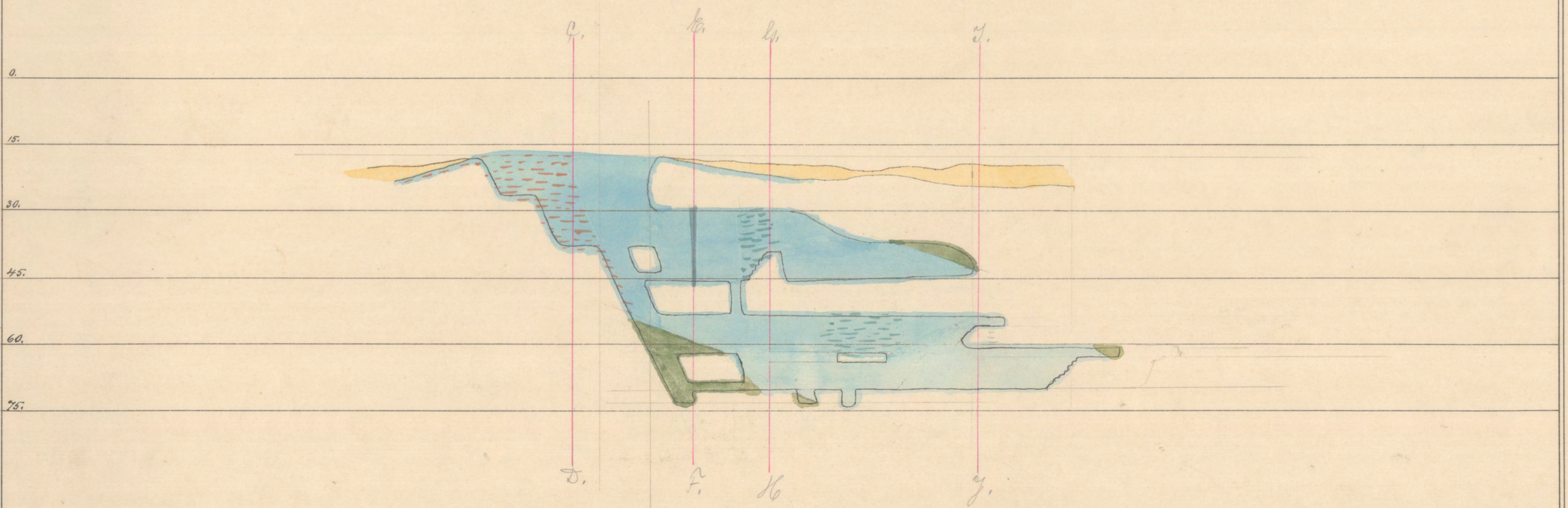






# LÄNCDPROFIL

A-B





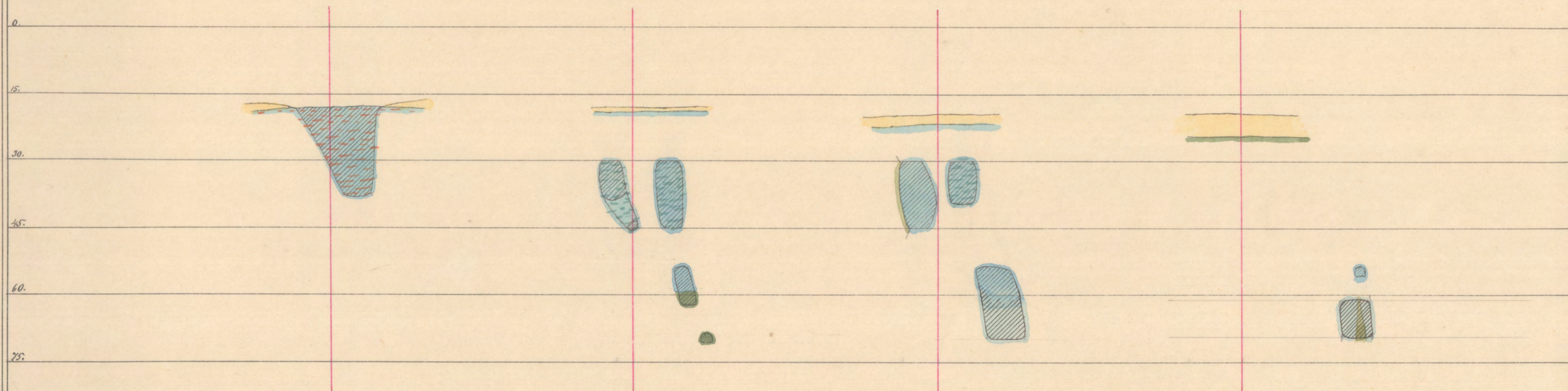
# TVÄRPROFILER

C-D

E-F

C-H

I-J





2017