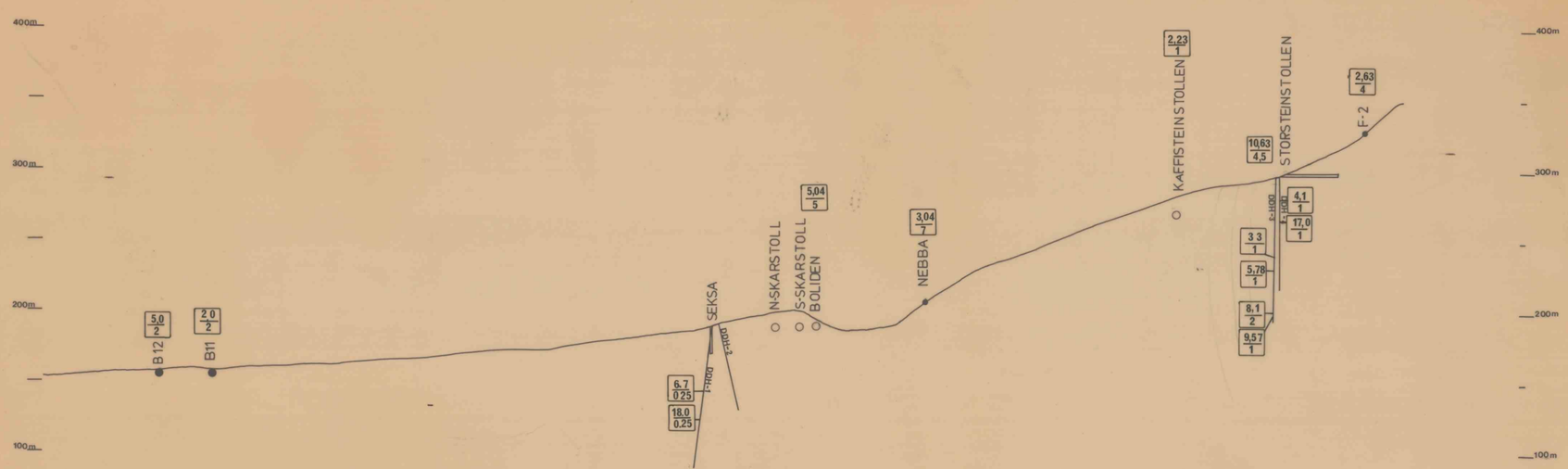
400m
300m
200m
100m
B 12
5,0
2
B11
2,0
2
SEKSA
6,7
0,25
18,0
0,25
N-SKARSTOLL
S-SKARSTOLL
BOLIDEN
5,04
5
NEBBA
3,04
7
KAFFISTEINSTOLLEN
2,23
1
STORSTEINSTOLLEN
10,63
4,5
3 3
1
5,78
1
8,1
2
9,57
1
4,1
1
17,0
1
F-2
2,63
4

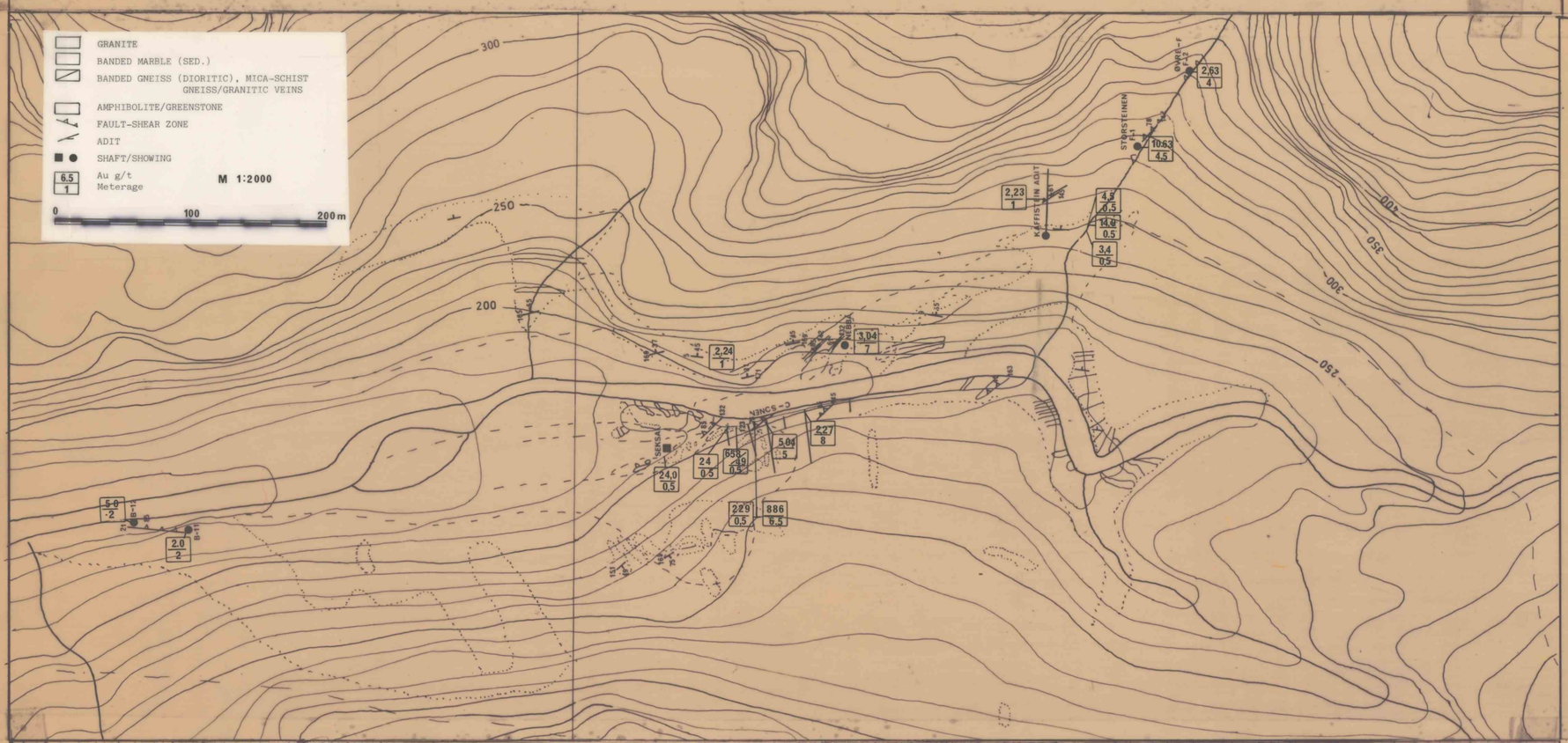
GRANITE
BANDED MARBLE (SED.)
BANDED GNEISS (DIORITIC), MICA-SCHIST
GNEISS/GRANITIC VEINS
AMPHIBOLITE/GREENSTONE
FAULT-SHEAR ZONE
ADIT
SHAFT/SHOWING
6,5
1
Au g/t
Meterage
M 1:2000
0
100
200m
300
250
200
350
400
KAFFISTEINN ADIT
STORSTEINEN
2,63
4
10,63
4,5
2,23
1
4,5
0,5
14,0
0,5
3,4
0,5
3,04
7
2,24
1
5,04
5
2,27
8
24,0
0,5
2,4
0,5
229
0,5
886
6,5
5,0
2
2,0
2

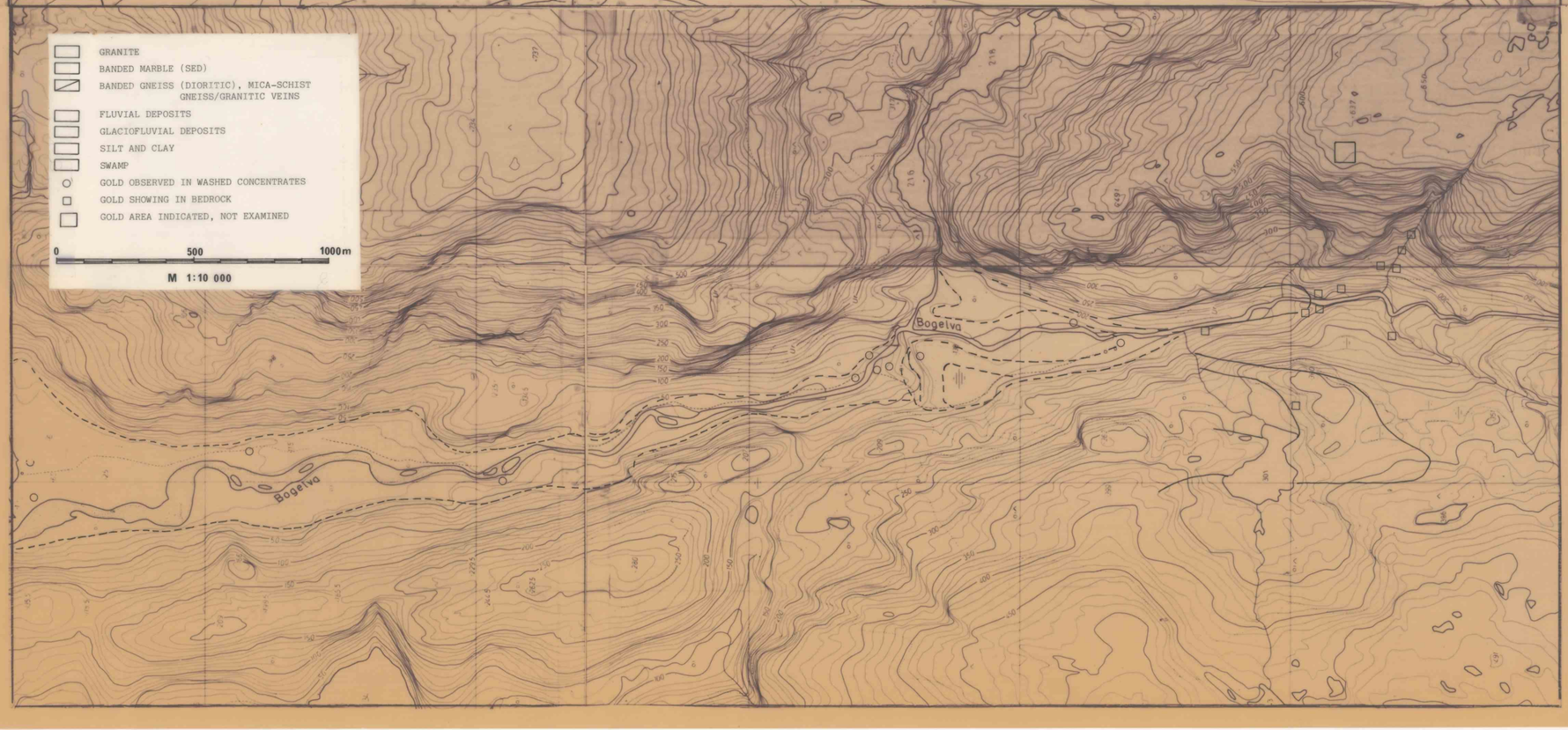
GRANITE
BANDED MARBLE (SED)
BANDED GNEISS (DIORITIC), MICA-SCHIST
GNEISS/GRANITIC VEINS
FLUVIAL DEPOSITS
GLACIOFLUVIAL DEPOSITS
SILT AND CLAY
SWAMP
GOLD OBSERVED IN WASHED CONCENTRATES
GOLD SHOWING IN BEDROCK
GOLD AREA INDICATED, NOT EXAMINED
0
500
1000m
M 1:10 000
Bogelva
Bogelva