Bergvesenet

Postboks 3021, 7002 Trondheim

Rapportarkivet

Bergvesenet rapport nr	Intern Journal nr	Internt arkiv nr	Rapport lokalisering	Gradering
BV 3099	Kasse 31		Trondheim	
Kommer fra ..arkiv	**Ekstern rapport nr**	**Oversendt fra**	**Fortrolig pga**	**Fortrolig fra dato:**
	N-81-1	Tverrfjellet		

Tittel

Kartbilag til "Folldal project.
1984"
Box II

Forfatter	Dato	Bedrift
Bakke, Olav Wilberg, Rune	1983	Folldal Verk A/S Amoco Norway Oil Company

Kommune	Fylke	Bergdistrikt	1: 50 000 kartblad	1: 250 000 kartblad
Alvdal Lesja	Hedmark Oppland	Østlandske	14192 16193	Røros Ålesund

Fagområde	Dokument type	Forekomster
Geologi Geokjemi Geofysikk		Lesja Hausta
Råstofftype	**Emneord**	
Malm/metall		

Sammendrag

Includes all surveys performed on each grid for the 1983 field season. Surveys include VLF, CEM, MAG, Apex max, min, IP, RP, Geochemical sampling and geological mapping.

Rapporten finnes på **BV 3096**.
Diamond drill logs finnes på **BV 3097**
Kartbilag finnes også på **BV 3098, BV 3100 og BV 3101**.

HAUSTAD

Appendix I.

Tegnforklaring:

- Fjellutt
- Veg
- Kjøreveg
- Sti
- Bekk
- Myr
- Gjerde
- Hus
- Skråt fall
- Blottning

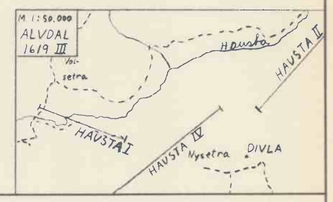

FOLLDAL VERK A/S - AMOCO NORWAY J.V.

PROJECT

HAUSTAD I

geologi

Date 3/2 - 84 | Scale: 1: 2500

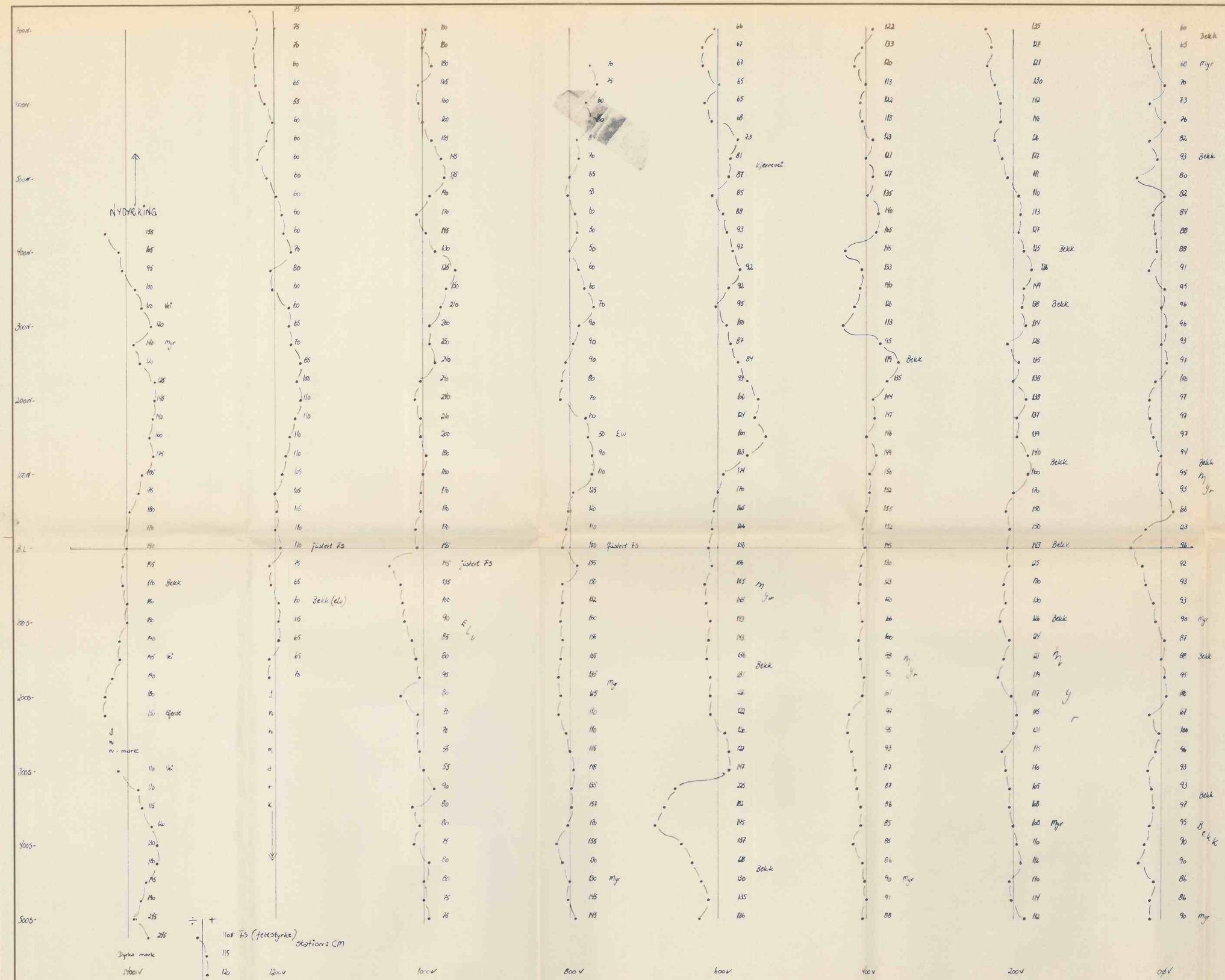

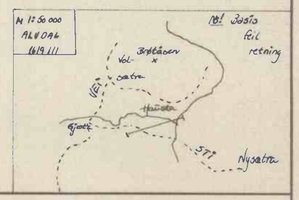

FOLLDAL VERK A/S - AMOCO NORWAY J.V.

Folldal PROJECT N-81-1

HØSTA I

VLF

1400V - 0ØV

Date Juli/83	Scale: 1: 2500	Randi Tømmerås

1400 V - | 1200 V | 1000 V | 800 V | 600 V | 400 V | 200 V | 0 ØV

NYDYRKING

Vei

Myr

Traktorvei

Okgjøvei

Lite ved bekk

— " —

— " —

Bekk

Hausta

Bekk

Bekk/myr

Myr

Bekk/myr

Myr

Bekk

Myr

Myr

Myr

Skilleblad nr. 1077
R.A.

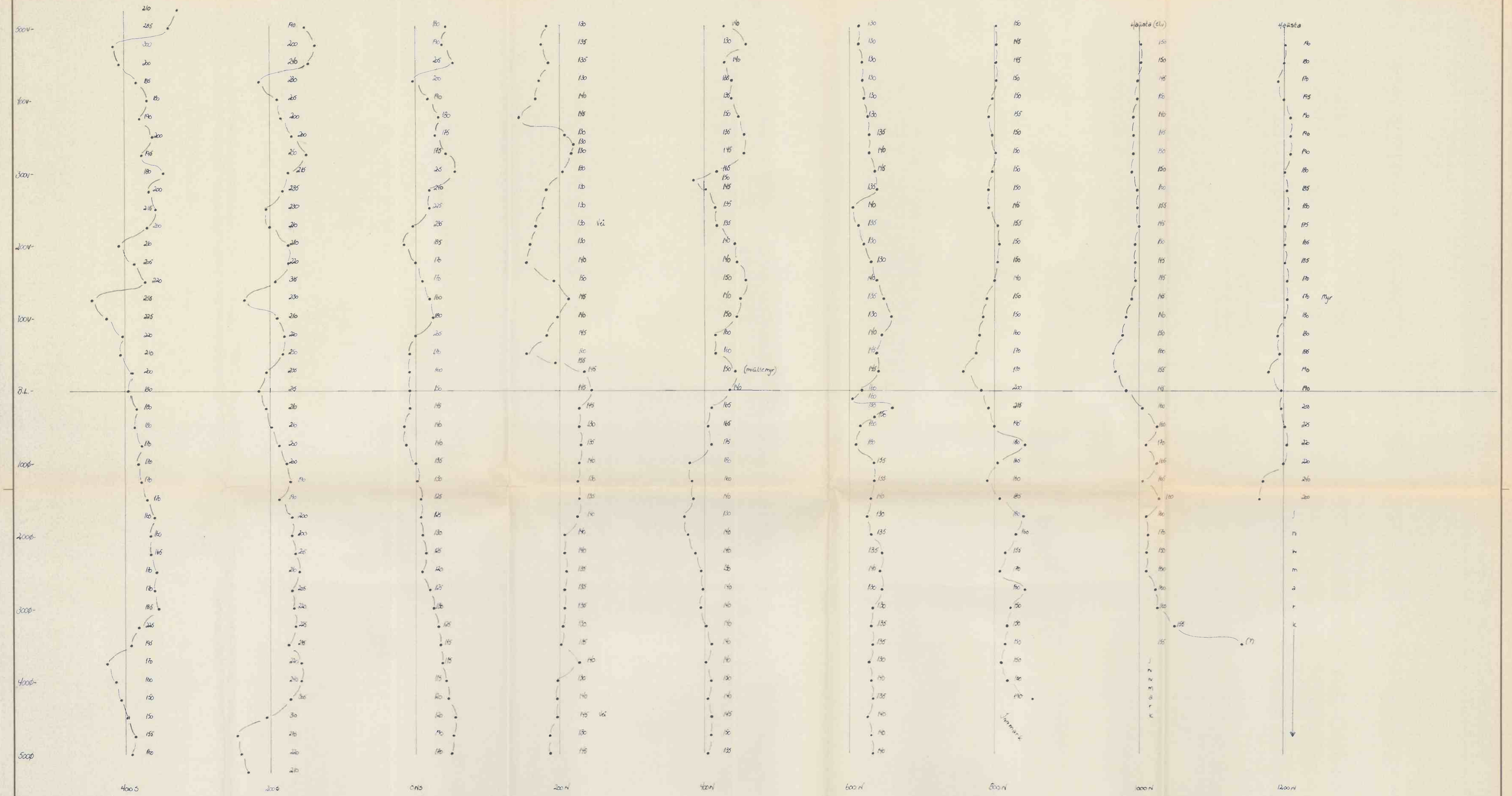

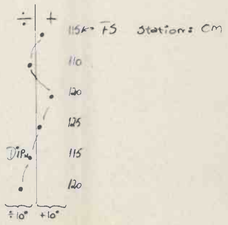

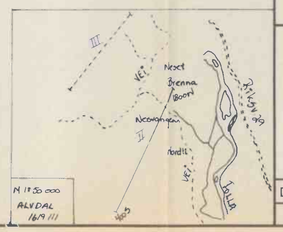

FOLLDAL VERK A/S - AMOCO NORWAY J.V.

Folldal PROJECT N-81-1

HAUSTA II

VLF

400S - 1200N

Date Juli/83	Scale: 1: 2500	Randi Tømmes

A.S TØNSBERG

	1400 N Hæsta	1600 N 50414	1800 N Belur
500V	50 386	50 421	50 541
	50 378	50 463	50 532
	50 361	50 412	50 524
400V	50 382	50 423	50 521
	50 416	50 464	50 531
	50 360	50 392	50 536
300V	50 389	50 416	50 536
	50 392	50 415	50 542
	50 414	50 382	50 524
200V	50 342	50 387	50 511
	50 389	50 360	50 514
	50 378	50 342	50 375
100V	50 361	50 376	50 364
	50 436	50 320	50 389
	50 433	50 339	50 376
BL	50 349	50 379	50 397
	50 657	50 657	50 450
	50 478	50 679	50 382
	50 468	50 211	50 700
	50 368	52 021	50 360
	50 386	52 084	50 443
	50 436	51 261	
	50 420	50 360	
		50 343	
100Ø	50 371	50 342	50 414
	50 380	50 438	50 447
	50 414	50 364	50 461
	50 486	50 387	50 392
	50 436	50 365	50 416
200Ø	50 440	50 364	50 400
	50 467	50 363	50 466
	50 411	50 387	50 379
300Ø	50 395	50 412	50 369
	50 372	50 432	50 355
	50 385	50 370	50 416
	50 370	50 638	50 428
	50 396	51 087	50 502
	50 391	51 000	50 467
400Ø	50 373	50 712	50 374
	50 389	50 575	50 479
	50 424	50 453	50 429
	50 452	50 436	50 417
500Ø	50 380	50 505	50 447
			50 439

Ukjent

Lit opp for ne.

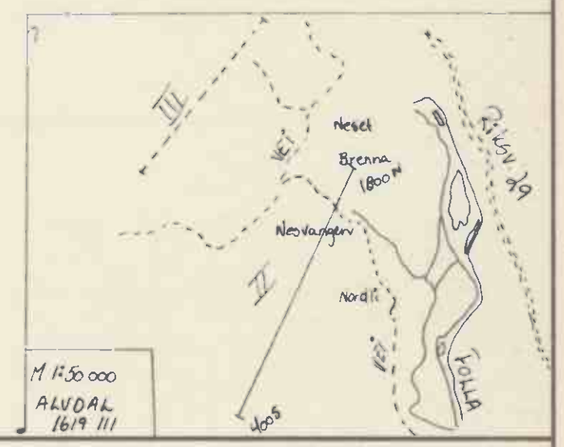

FOLLDAL VERK A/S - AMOCO NORWAY J.V.

Folldal PROJECT N-81-1

HÆSTA II

MAG

1400 N - 1800 N

Date Juli 1983	Scale: 1: 2500	Randi Tømmes

A.S TORRKOPI

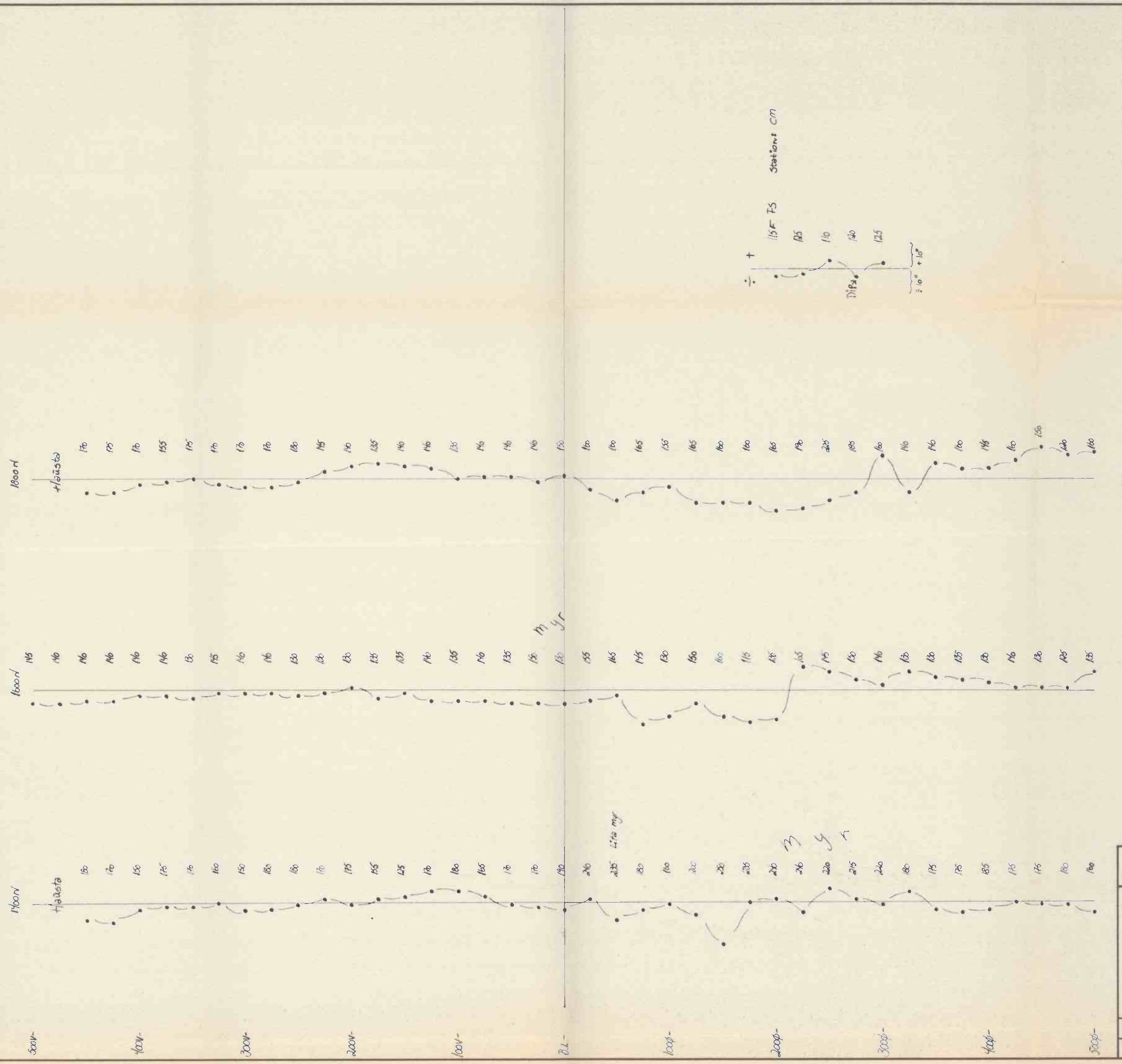

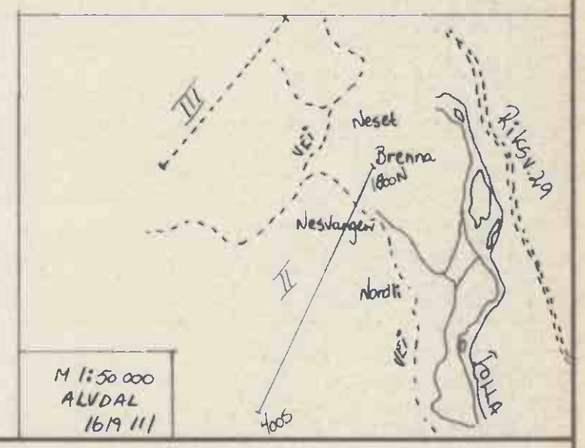

M 1:50 000
ALVDAL
16/9 111

FOLLDAL VERK A/S - AMOCO NORWAY J.V.

Folldal PROJECT N-81-1

HAUSTA II VLF

1400N - 1800N

Date Juli/83	Scale: 1: 2500	Randi Tønnes

A.S TOPRKOPI

	400S	200S	0m S	200N	400N	600N	800N	1000N	1200N
500V-	50 417	50 452	50 415	50 392	50 400	50 440	50 500	50 471	50 506
	50 279	50 443	50 469	50 398	50 431	50 436	50 463	50 430	50 500
	50 477	50 430	50 390	50 463	50 464	50 451	50 430	50 436	50 469
	50 436	50 436	50 415	50 387	50 398	50 432	50 466	50 418	50 396
400V-	50 523	50 415	50 418	50 392	50 400	50 394	50 465	50 438	50 385
	50 850	50 468	50 473	50 374	50 361	50 438	50 418	50 413	50 376
	50 793 50 945	50 568	50 512	50 440	50 440	50 385	50 418	50 422	50 432
	50 873 50 920	50 523	50 846 51 200	50 465	50 301	50 436	50 443	50 437	50 394
300V-	50 520	50 447	51 28 50 810	50 498	50 315	50 477	50 424	50 410	50 379
	50 438	50 477	50 618	50 427	50 387	50 364	50 452	50 443	50 388
	50 543	50 565	50 522	50 374 50 436	50 379	50 389	50 527	50 433	50 379
	50 476	50 465	50 478	50 486 51 249	50 612	50 461	50 493	50 421	50 386
200V-	50 488	50 439	50 480	51 277 51 215	50 512	50 520	50 579	50 468	50 391
	50 495	50 813	50 463	50 790	50 633 51 482	50 470	50 503	50 382	50 388
	50 530	50 537	50 453	50 534	51 324 50 725	50 493	50 612	50 395	50 396
	50 553	50 486	50 487	50 450	50 495	50 522	50 612	50 415	50 389
100V-	50 593	50 425	50 432	50 436	50 411	50 418	50 779	50 466	50 452
	50 355	50 547	50 471 50 470	50 428	50 500	50 420	50 782	50 620	50 528
	50 490	50 616	50 667	50 435	50 549	50 443	50 538	50 341	50 610 50 686
	50 460	50 498	50 739	50 455	50 418	50 507 50 477	50 811	50 593	50 619
B.L-	50 523	50 496	50 493	50 399	50 565	50 371	50 355	50 318	50 742
	50 469	50 432	50 465	50 486	50 494 50 536	50 421	50 501	50 421	50 347
	50 509	50 464	50 467	50 429	50 513	50 413	50 654	50 410	50 415
	50 486	50 431	50 399	50 461	50 618	50 412	50 468	50 384	50 528
100Ø-	50 438	50 429	50 417	50 399	50 603	50 410	50 522	50 460	50 443
	50 388	50 427	50 413	50 462	50 507	50 357	50 443	50 391	50 476
	50 481	50 437	50 391	50 399	50 400	50 358	50 463	50 358	50 483
	50 451	50 433	50 444	50 380	50 391	50 443	50 449	50 479	50 429
200Ø-	50 449	50 431	50 451	50 398	50 357	50 437	50 590	50 484	J
	50 467	50 429	50 424	50 393	50 390	50 368	50 514	50 432	N
	50 465	50 431	50 433	50 400	50 398	50 370	50 544	50 464	M
	50 486	50 435	50 439	50 399	50 399	50 360	50 413	50 429	M
300Ø-	50 502	50 437	50 432	50 396	50 411	50 385	50 414	50 423	a
	50 412	50 417	50 411	50 415	50 398	50 462	50 424	50 424	r
	50 452	50 446	50 412	50 423	50 392	50 395	50 412	50 420	k
	50 432	50 438	50 466 50 414	50 411	50 418	50 382	50 428	50 418	
400Ø-	50 437	50 441	50 458 50 462	50 468	50 425	50 385	50 411	J h	
	50 480	50 447	50 464 50 452	50 420	50 464	50 385	J n	h m	
	50 462	50 435	50 439 50 436	50 421	50 465	50 376	n m	a r	
	50 472	50 435	50 427 50 464	50 465	50 424	50 347	a r	k	
500Ø	50 484	50 431	50 465	50 396	50 412	50 462	k		

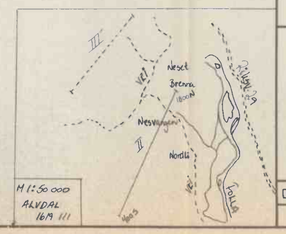

FOLLDAL VERK A/S - AMOCO NORWAY J.V.

Folldal PROJECT N-81-1

HAUSTA II

MAG

400S - 1200N

Date Juli/83 | Scale: 1: 2500 | Ranci Trønnes

A.B. TØRRKOPI

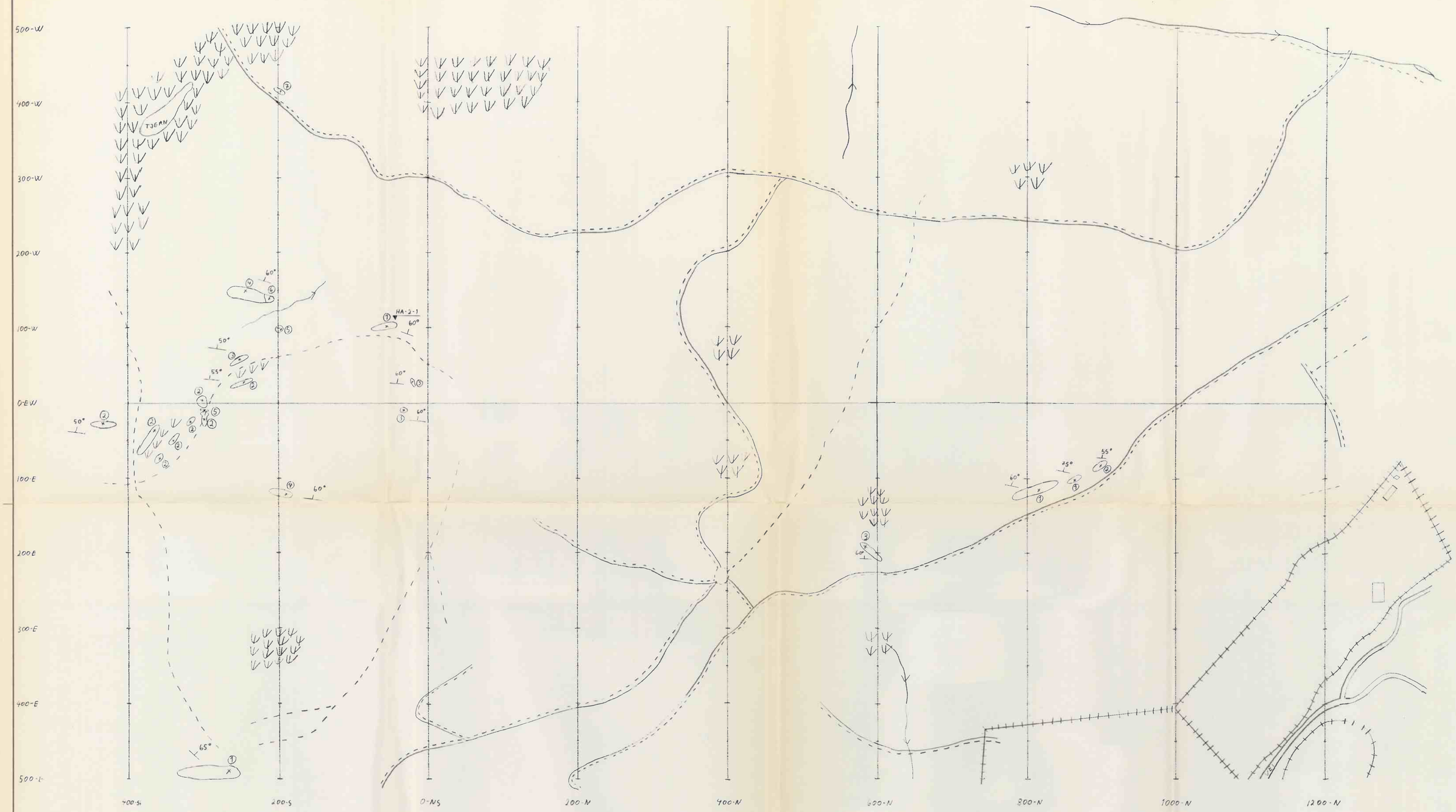

Tegnforklaring:

① = Fyllitt m/Q linser
② = Kvartsitt
③ = Mafisk tuff
④ = Sparagmitt
⑤ = Ultramafitt
⑥ = Grafitt

Trakktorveg
Sti
Veg
Gjerde
Myr
Bekk
Blottning
Strøk / fall
Hus

N
10%

FOLLDAL VERK A/S - AMOCO NORWAY J.V.

PROJECT

HAUSTAD II

GEOLOGY 400-S 1200-N

Date 2/2-84 | Scale: 1: 2500

A.S. TORSKOP

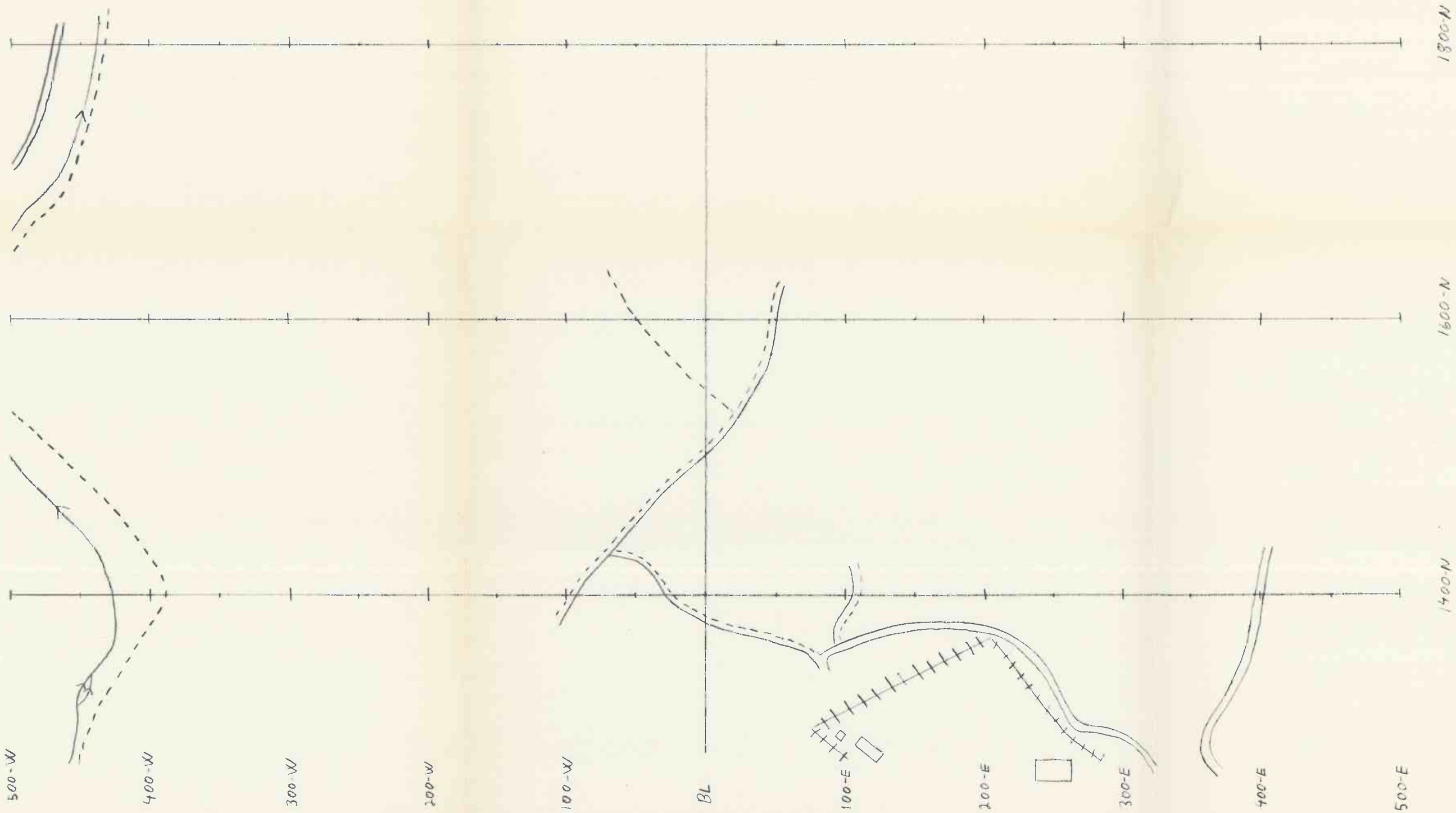

Tegnforklaring:

- Traktorveg
- Sti
- Veg
- Gjerde
- Hus

FOLLDAL VERK A/S - AMOCO NORWAY J.V.

PROJECT

HAUSTAD II

GEOLOGY 1400-N 1800-N

Date 4/2-84 | Scale: 1: 2500

A.S TØRRKOPI

THOSTA III

	0/0	200N	400N	600N	800N	1000N	1200N	1400N
500N	50 420	50 431	50 435	50 400,3	50 416,7	50 462	50 393	50 489
	50 417	50 430	50 433	50 408,8	50 420,5	50 460,5	50 371	50 454
	50 418	50 444	50 441	50 387,8	50 424	50 423,4	50 418	50 449
	50 427	50 439	50 420	50 387,4	50 403	50 428	50 395	50 452
400N	50 421	50 448	50 428	50 402,3	50 389	50 460	50 432	50 458
	50 420	50 442	50 429	50 387,7	50 452,7	50 436,8	50 523	50 453
	50 417	50 448	50 430	50 379,4	50 480,3	50 380,8	50 470	50 470
	50 427	50 446	50 430	50 370,1	50 452,8	50 435	50 483	50 476
300N	50 422	50 449	50 435	50 426,4	50 390	50 444	50 420	50 474
	50 425	50 448	50 438	50 422,9	50 415,1	50 514,4	50 416	50 454
	50 427	50 461	50 449	50 381,2	50 403,6	50 490,6	50 336	50 443
	50 434	50 446	50 429	50 422,4	50 413,3	50 465,5	50 333	50 430
200N	50 428	50 449	50 429	50 400,2	50 400,1	50 467,3	50 340	50 457
	50 417	50 451	50 444	50 427	50 481,4	50 411,5	50 437	50 432
	50 418	50 463	50 431	50 391,3	50 417,9	50 412	50 426	50 403
	50 431	50 454	50 443	50 418,5	50 399,3	50 408	50 416	50 391
100N	50 430	50 461	50 438	50 405,4	50 425,1	50 452,3	50 409	50 392
	50 439	50 457	50 441	50 412,2	50 414,9	50 471	50 455	50 369
	50 442	50 471	50 432	50 404,3	50 488,7	50 454,6	50 429	50 415
	50 440	50 467	50 475	50 414,7	50 452,5	50 448	50 443	50 400
0/h	50 438	50 470	50 455	50 435	50 438,3	50 448	50 513	50 436
	50 430	50 453	50 437	50 477	50 473,5	50 504,6	50 513	50 480
	50 430	50 437	50 461	50 473,3	50 461,9	50 497,2	50 487	50 499
	50 443	50 446	50 429	50 470,6	50 476,1	50 496,9	50 434	50 457
100S	50 431	50 438	50 448	50 486,2	50 434	50 505,8	50 434	50 454
	50 430	50 444	50 422	50 473,9	50 500,9	50 494,2	50 443	50 471
	50 432	50 438	50 419	50 473	50 490,9	50 497,2	50 425	50 486
	50 438	50 452	50 430	50 449	50 469	50 499,8	50 383	50 464
200S	50 429	50 445	50 463	50 430	50 474,6	50 498	50 460	50 465
	50 429	50 448	50 462	50 470	50 469,9	50 491,5	50 387	50 447
	50 441	50 452	50 450	50 435	50 486,5	50 455	50 531	
	50 436	50 434	50 427	50 449	50 466	50 488,5	50 488	50 459
300S	50 430	50 431	50 454	50 472	50 421,6	50 491,5	50 508	50 420
	50 447	50 454	50 470	50 469	50 476,9	50 495,3	50 515	50 445
	50 433	50 446	50 461	50 466	50 449,4	50 511,5	50 468	50 432
	50 433	50 435	50 420	50 443	50 466,4	50 488,2	50 479	50 436
400S	50 437	50 450	50 425	50 463	50 465,8	50 479,3	50 500	50 416
	50 442	50 456	50 460	50 444	50 426,9	50 487,7	50 464	50 425
	50 432	50 460	50 423	50 462	50 386	50 498,6	50 439	50 443
	50 431	50 432	50 418	50 467	50 419,3	50 499,3	50 469	50 443
500S	50 429	50 426	50 468	50 430	50 422,1	50 465,8	50 480	50 418

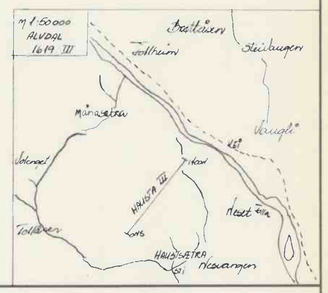

STØSTØRL: CM

FOLLDAL VERK A/S - AMOCO NORWAY J.V.

FOLLDAL - PROJECT -N- 81-1

HAUSTA III

MAG.

0/0-1400N

Date 27/7-83 | Scale: 1: 2500 | [illegible]



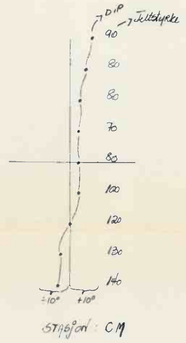

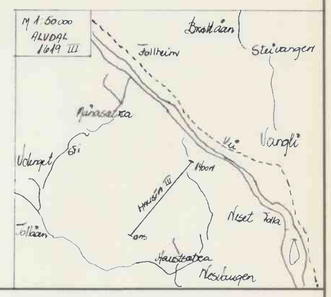

FOLLDAL VERK A/S - AMOCO NORWAY J.V.

FOLLDAL - PROJECT - N - 81 - 1

HAUSTA III

VLF

0m - 1400m

Date 28.7.1983	Scale: 1: 2500	Tegnet av

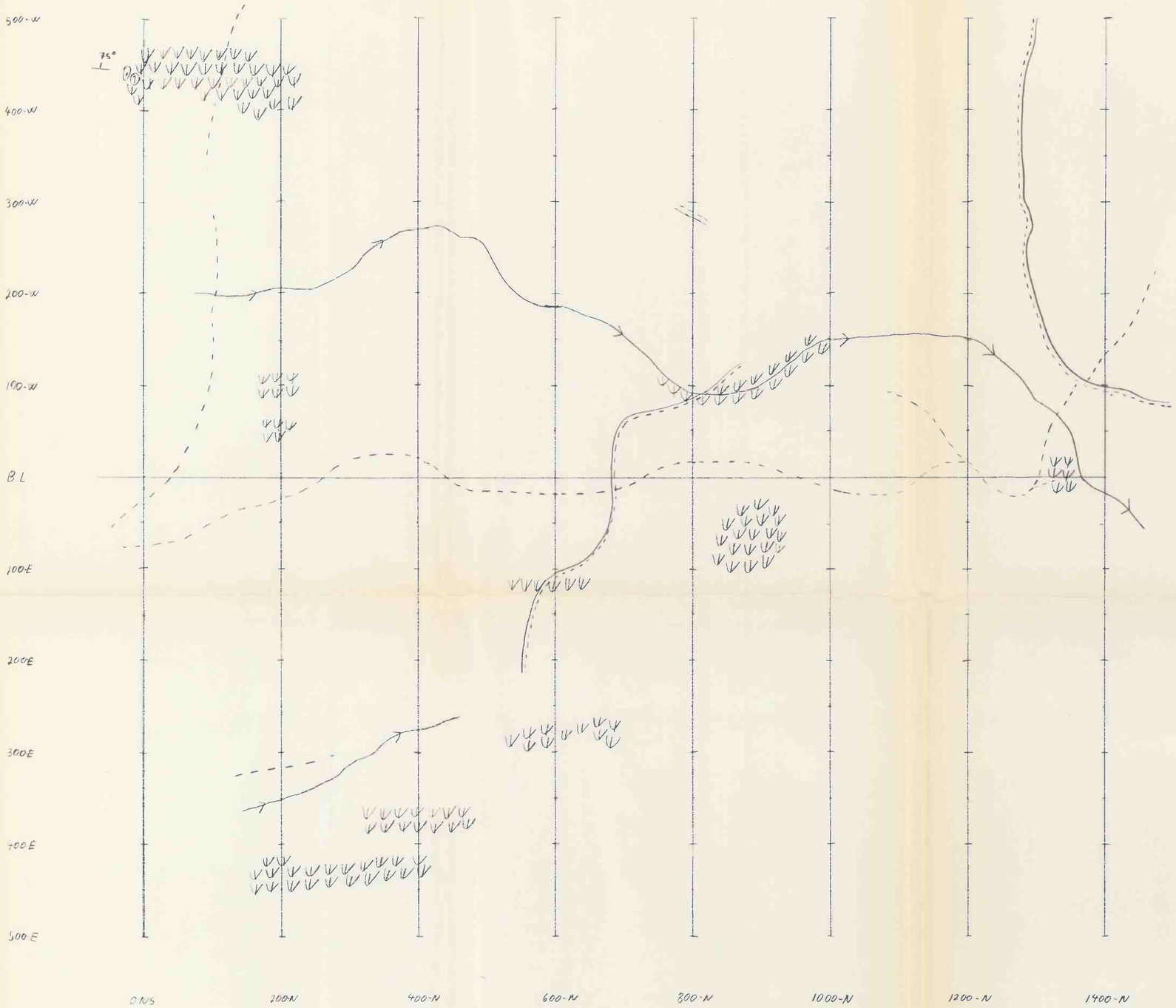

Tegnforklaring

① Fyllitt
Kjøreveg
Sti
Bekk
Myr
Strøk i fjell
Blottning

FOLLDAL VERK A/S - AMOCO NORWAY J.V.

PROJECT

HAUSTAD III

Date 3/2-84 | Scale: 1: 2500

Página II

	0N/0	200N	400N	600N	800N	1000N	1200N	1400N	1600N	1800N
300V	<2, 7.0, 32.0, 8	<2, 13.0, 58.0, 8	<2, 2.5, 14.0, 4	<2, 63.0, 56.0, 6	14, 25.0, 28.0, 8	<2, 3.0, 9.0, 6	<2, 16.0, 71.0, 6	<2, 86.0, 100., 8	<2, 10.0, 32.0, 6	
	<2, 5.0, 24.0, 10	<2, 7.0, 31.0, 8	<2, 25.0, 28.0, 8	<2, 45.0, 56.0, 8	<2, 61.0, 26.0, 10	<2, 46.0, 41.0, 8		17, 1.5, 20.0, 6	<2, 5.0, 9.5, 6	5, 230., 65.0, 18
200V	<2, 23.0, 81.0, 12	<2, 27.0, 81.0, 10	<2, 8.5, 22.0, 6	5, 21.0, 46.0, 6	—, 8.5, 7.0, 4	<2, 73.0, 37.0, 6	<2, 27.0, 130., 14		<2, 17.0, 26.0, 6	<2, 57.0, 47.0, 8
	<2, 14.0, 56.0, 10	<2, 9.5, 34.0, 8	<2, 30.0, 53.0, 10	<2, 0.5, 1.5, 2	<2, 13.0, 20.0, 6	<2, 28.0, 25.0, 6	<2, 4.0, 16.0, 6	<2, 87.0, 78.0, 6	<2, 22.0, 33.0, 6	4, 8.5, 21.0, 8
100V	<2, 12.0, 78.0, 10	5, 10.0, 45.0, 8		<2, 19.0, 33.0, 6	2, 150., 53.0, 8	<2, 110., 40.0, 8	<2, 8.0, 53.0, 6	<2, 2.5, 12.0, 8	<2, 29.0, 40.0, 6	<2, 1.0, 2.0, 2
	<2, 21.0, 53.0, 20	<2, 11.0, 56.0, 6	<2, 5.0, 16.0, 4	<2, 9.0, 30.0, 6	—, 570., 112., 16	<2, 1.0, 2.0, 4		<2, 17.0, 36.0, 6	4, 0.5, 3.5, 6	4, 2.5, 5.5, 4
B.L.	<2, 0.5, 3.0, <2		—, 2.5, 7.5, 4	<2, 3.5, 17.0, 4	<2, 1.0, 2.5, 4	<2, 33.0, 40.0, 12	<2, 20.0, 42.0, 8	<2, 5.0, 12.0, 6	<2, 64.0, 67.0, 10	<2, 190., 60.0, 6
	<2, 36.0, 34.0, 22	<2, 32.0, 75.0, 8	<2, 11.0, 34.0, 6	<2, 11.0, 21.0, 6	<2, 72.0, 47.0, 6	91, 7.5, 20.0, 6	<2, 96.0, 23.0, 8	<2, 7.0, 16.0, 8	<2, 21.0, 68.0, 8	<2, 53.0, 50.0, 8
100S	<2, 1.0, 3.0, 2	<2, 21.0, 50.0, 6	<2, <0.5, 1.5, 4	<2, 1.5, 4.0, 4	<2, 2.5, 5.0, 4	7, 360., 100., 14	<2, 41.0, 57.0, 8	<2, 8.5, 17.0, 8		<2, 33.0, 23.0, 8
	<2, 21.0, 67.0, 6	<2, 13.0, 32.0, 6	<2, 0.5, 3.5, 6	<2, 9.5, 13.0, 6	<2, 7.5, 16.0, 6	<2, 120., 35.0, 8	<2, 37.0, 56.0, 8	<2, 17.0, 39.0, 12	<2, 23.0, 54.0, 10	<2, 52.0, 49.0, 10
200S	<2, 37.0, 77.0, 40	<2, 15.0, 38.0, 8	<2, 49.0, 87.0, 8	<2, 0.5, <0.5, 2	<2, 23.0, 31.0, 8	14, 1.0, 2.5, 6	<2, 200., 81.0, 10	<2, <0.5, 3.5, 4	<2, 0.5, 6.5, 6	12, 220., 51.0, 6
	<2, 21.0, 67.0, 14	<2, 2.0, 11.0, 4	<2, 4.5, 13.0, 6	<2, 20.0, 43.0, 8	<2, 5.0, 7.0, 4	<2, 0.5, 2.0, 8	<2, 27.0, 64.0, 10	<2, 4.5, 24.0, 10	<2, 17.0, 42.0, 12	<2, 64.0, 60.0, 16
300S	<2, 9.5, 30.0, 6	<2, <0.5, 1.0, 2	<2, 14.0, 30.0, 6	<2, 28.0, 33.0, 8	<2, 5.0, 7.0, 4	<2, 5.5, 17.0, 8	<2, 19.0, 32.0, 8	<2, 3.0, 37.0, 6	<2, 26.0, 52.0, 12	<2, 10.0, 28.0, 6
	<2, 10.0, 39.0, 6	<2, 20.0, 23.0, 8		<2, 29.0, 34.0, 8	<2, 3.0, 4.0, 6	<2, 6.0, 4.5, 6		<2, <0.5, 3.5, 4	<2, 11.0, 50.0, 8	<2, 16.0, 27.0, 8
400S	<2, 9.5, 35.0, 6	<2, 4.5, 13.0, 6	<2, 14.0, 36.0, 6	<2, 9.5, 32.0, 6	<2, 3.0, 3.5, 4	2, 6.5, 13.0, 10	<2, 15.0, 48.0, 8	<2, 0.5, 12.0, 4	<2, 6.0, 23.0, 8	<2, 15.0, 39.0, 8
	<2, 7.5, 32.0, 6	<2, 0.5, 1.5, 4	<2, 19.0, 31.0, 6	<2, 22.0, 45.0, 8		<2, 1.0, 2.0, 6	<2, 2.5, 9.0, 6	<2, 8.5, 51.0, 8	<2, 5.0, 14.0, 6	<2, 15.0, 59.0, 8
500S	<2, 1.5, 8.5, 4	<2, 13.0, 42.0, 6	<2, 31.0, 37.0, 8	<2, 15.0, 36.0, 6		<2, 1.0, 4.0, 4	6, 11.0, 34.0, 10		<2, 43.0, 60.0, 12	<2, 3.0, 11.0, 4

FOLLDAL VERK A/S - AMOCO NORWAY J.V.

FOLLDAL - PROJECT - N-81-1

HAUSTA IV

GEOCHEMICAL MAP

0N/0-1800N

(AU ppb)/(CU-ZN-PB ppm)

Date January 84 | Scale: 1: 2000 | Tore Dahlen

A.S TORRCAP

	2000N	2200N	2400N	2600N	2800N	3000N	3200N
300V	<2, 19.0, 38.0, 8	<2, 49.0, 78.0, 12		<2, 53.0, 77.0, 8	<2, 53.0, 53.0, 8		
	5, 16.0, 33.0, 6	<2, 16.0, 48.0, 8	<2, 18.0, 40.0, 10		3, 50.0, 100., 10		
200V	<2, 10.0, 19.0, 4	<2, 15.0, 58.0, 10	<2, 18.0, 47.0, 8	<2, 50.0, 140., 10	8, 25.0, 88.0, 6		
	<2, 11.0, 40.0, 6	2, 9.5, 57.0, 8	10, 13.0, 39.0, 6	<2, 110., 100., 12	2, 27.0, 81.0, 10		
100V	<2, 2.5, 12.0, 6	<2, 6.0, 32.0, 8	<2, 6.5, 33.0, 6			<2, 5.0, 28.0, 6	<2, 10.0, 22.0, 8
	<2, 2.0, 15.0, 6	<2, 16.0, 71.0, 10	<2, 41.0, 86.0, 10		<2, 2.5, 32.0, 8	<2, 15.0, 150., 10	
0 h.	<2, 29.0, 100., 10	<2, 38.0, 89.0, 10	<2, 6.0, 45.0, 8			<2, 3.0, 17.0, 6	
	<2, 20.0, 63.0, 8	<2, 25.0, 66.0, 8	<2, 2.5, 14.0, 6				
100S	<2, 11.0, 38.0, 8	<2, 10.0, 46.0, 6	9, 93.0, 140., 10	<2, 3.0, 23.0, 6	<2, 8.5, 86.0, 10	<2, 9.0, 45.0, 8	
	<2, 23.0, 86.0, 8	<2, 57.0, 86.0, 10	<2, 10.0, 61.0, 8	<2, 9.5, 38.0, 8	<2, 3.0, 15.0, 6	<2, 1.0, 7.5, 8	<2, 35.0, 86.0, 14
200S	<2, 10.0, 37.0, 8	<2, 30.0, 100., 8	<2, 43.0, 79.0, 10	<2, 4.0, 33.0, 6	<2, <0.5, 2.0, 4	<2, 2.0, 2.0, 4	
	<2, 22.0, 54.0, 10	<2, 34.0, 78.0, 10		4, 3.0, 22.0, 10	3, 8.0, 45.0, 8	<2, 44.0, 85.0, 12	
300S	<2, 19.0, 46.0, 10	<2, 3.0, 24.0, 8		<2, 11.0, 48.0, 10	<2, 10.0, 71.0, 10	<2, 1.0, 9.0, 6	<2, 25.0, 180., 16
	<2, 12.0, 52.0, 10			<2, 6.0, 25.0, 10	<2, 10.0, 74.0, 12	<2, 3.0, 13.0, 4	<2, 0.5, 5.5, 4
400S	<2, 42.0, 80.0, 14			<2, <0.5, 3.5, 8	<2, 3.0, 24.0, 8	<2, 9.5, 91.0, 8	<2, 2.5, 21.0, 6
				<2, 0.5, 4.5, 8	<2, 39.0, 58.0, 10		<2, <0.5, 2.0, 4
500S				<2, 5.0, 25.0, 6	<2, 2.5, 15.0, 6	<2, 2.5, 17.0, 6	<2, 5.5, 26.0, 8

FOLLDAL VERK A/S - AMOCO NORWAY J.V.

FOLLDAL - PROJECT - N - 81-1

HAUSTA IV

GEOCHEMICAL MAP

(AU ppb) / (CU-ZN-PB ppm)

2000N-3200N

Date January 84 | Scale: 1: 2500 | Jørgen Dahlen

A.S TORRKOPI

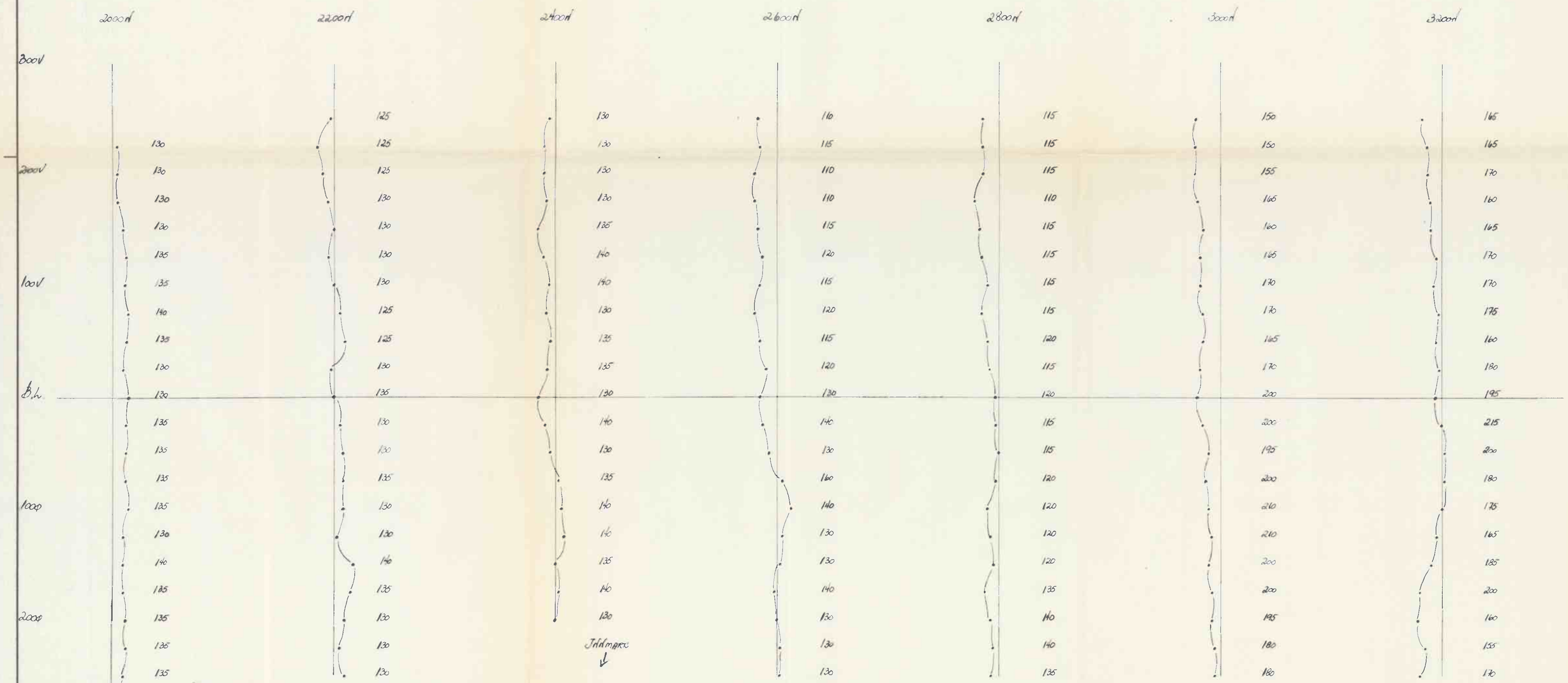

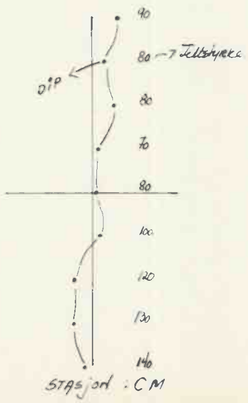

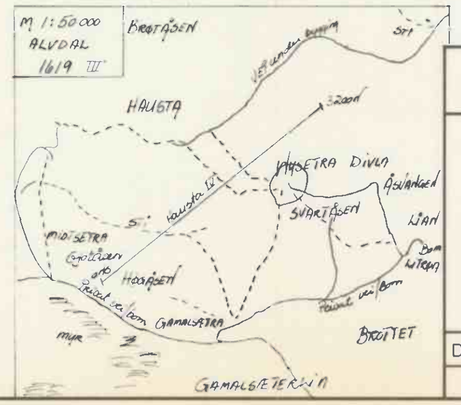

FOLLDAL VERK A/S - AMOCO NORWAY J.V.

FOLLDAL - PROJECT - N-81-1

HAUSTA IV

VLF

2000m - 3200m.

Date 29/7-83	Scale: 1: 2500	Tandberg

A.S TOPPKROPI

	0m/s	200m	400m	600m	800m	1000m	1200m	1400m	1600m	1800m
300m	50 445	50 461	50 433	50 446	50 426	50 419	50 454	50 449	50 506	50 417
	50 440	50 464	50 440	50 445	50 429	50 431	50 445	50 456	50 487	50 412
	50 445	50 454	50 465	50 431	50 406	50 416	50 439	50 447	50 472	50 420
	50 441	50 453	50 478	50 425	50 413	50 417	50 429	50 436	50 475	50 482
200m	50 453	50 459	50 487	50 412	50 409	50 407	50 427	50 440	50 464	50 527
	50 451	50 480	50 478	50 466	50 414	50 415	50 416	50 441	50 447	50 481
	50 445	50 469	50 438	50 413	50 412	50 385	50 439	50 428	50 465	50 417
	50 453	50 470	50 444	50 420	50 455	50 374	50 437	50 434	50 469	50 433
100m	50 460	50 468	50 423	50 434	50 525	50 649	50 420	50 427	50 451	50 443
	50 467	50 464	50 430	50 419	50 437	49 817	50 421	50 423	50 448	50 439
	50 469	50 465	50 435	50 449	50 418	50 317	50 423	50 426	50 462	50 429
	50 475	50 462	50 420	50 429	50 426	50 425	50 408	50 426	50 452	50 423
0m/s	50 433	50 529	50 414	50 396	50 422	50 446	50 402	50 425	50 397	50 460
	50 447	50 472	50 443	50 393	50 414	50 400	50 400	50 439	50 680	50 455
	50 439	50 467	50 433	50 381	50 436	50 438	50 396	50 433	50 545	50 435
	50 443	50 480	50 431	50 373	50 502	50 501	50 401	50 484	50 656	50 424
100m	50 439	50 462	50 427	50 369	50 356	50 473	50 386	50 474	50 524	50 411
	50 446	50 471	50 449	50 348	50 404	50 438	50 390	50 452	50 492	50 414
	50 445	50 459	50 471	50 307	50 392	50 444	50 351	50 455	50 467	50 416
	50 441	50 473	50 456	50 257	50 385	50 439	50 442	50 442	50 473	50 420
200m	50 454	50 471	50 468	50 289	50 373	50 438	50 429	50 430	50 448	50 422
	50 440	50 486	50 471	50 480	50 368	50 444	50 377	50 440	50 446	50 415
	50 445	50 487	50 454	50 351	50 371	50 439	50 425	50 424	50 439	50 400
	50 451	50 542	50 476	51 184	50 389	50 414	50 488	50 400	50 440	50 388
300m	50 448	50 502	50 468	51 702	50 370	50 392	50 404	50 414	50 432	50 390
	50 445	50 509	50 464	50 692	50 373	50 378	50 467	50 408	50 451	50 397
	50 455	50 509	50 454	50 368	50 206	50 383	50 381	50 407	50 436	50 399
	50 448	50 501	50 485	50 321	50 165	50 423	50 404	50 402	50 428	50 398
400m	50 453	50 425	50 481	50 374	50 353	50 457	50 381	50 407	50 439	50 399
	50 461	50 474	50 505	50 407	50 285	50 426	50 376	50 402	50 430	50 406
	50 462	50 493	50 511	50 506	50 211	50 455	50 378	50 403	50 457	50 403
	50 454	50 496	50 526	51 250	50 192	50 495	50 368	50 402	50 447	50 407
500m	50 459	50 504	50 514	50 931	50 283	50 485	50 384	50 417	50 442	50 388

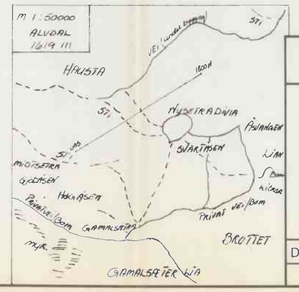

FOLLDAL VERK A/S - AMOCO NORWAY J.V.

FOLLDAL - PROJECT - N- 81-1

HAUSTA IV

MAG

0m - 1800m

Date 4.10.1983	Scale: 1: 2500	Tordulaken

	2000N	2200N	2400N	2600N	2800N	3000N	3200N
300V	50 435	50 420	50 428	50 413	50 455	50 491	50 496
	50 410	50 410	50 419	50 429	50 511	50 488	50 504
	50 420	50 424	50 448	50 448	50 495	50 486	50 482
	50 394	50 416	50 426	50 463	50 461	50 476	50 461
400V	50 393	50 398	50 408	50 474	50 458	50 467	50 460
	50 375	50 397	50 408	50 451	50 453	50 454	50 474
	50 348	50 406	50 415	50 460	50 474	50 472	50 474
	50 363	50 400	50 407	50 466	50 473	50 490	50 472
100V	50 497	50 395	50 432	50 447	50 466	50 475	50 476
	50 465	50 394	50 416	50 455	50 454	50 485	50 475
	50 456	50 410	50 409	50 457	50 453	50 498	50 481
	50 442	50 455	50 461	50 488	50 485	50 483	50 479
0W	50 452	50 470	50 483	50 494	50 492	50 478	50 493
	50 456	50 480	50 451	50 459	50 491	50 477	50 500
	50 435	50 467	50 445	50 455	50 765	50 470	50 479
	50 432	50 453	50 364	50 408	50 449	50 473	50 493
100S	50 426	50 455	50 424	50 452	50 445	50 467	50 491
	50 438	50 442	50 486	50 454	50 455	50 481	50 508
	50 571	50 445	50 579	50 446	50 451	50 481	50 513
	50 446	50 445	50 468	50 379	50 440	50 484	50 522
200S	50 426	50 438	50 444	50 449	50 457	50 479	50 531
	50 433	50 441	50 461	50 442	50 458	50 488	50 538
	50 422	50 434	50 462	50 447	50 455	50 472	50 546
	50 425	50 426	50 458	50 469	50 451	50 473	50 558
300S	50 418	50 423	50 468	50 475	50 440	50 466	50 634
	50 419	50 669	50 470	50 472	50 447	50 443	50 586
	50 467	50 459	50 455	50 470	50 475	50 421	50 572
	50 417	50 468	50 443	50 470	50 539	50 476	50 574
400S	50 412	50 748	50 428	50 462	50 586	50 672	50 603
	50 421	50 450	50 481	50 460	50 533	50 481	50 553
	50 429	50 429	50 473	50 461	50 508	50 483	50 519
	50 421	50 424	50 451	50 467	50 484	50 569	50 504
500S	50 411	50 468	50 465	50 472	50 455	50 330	50 479

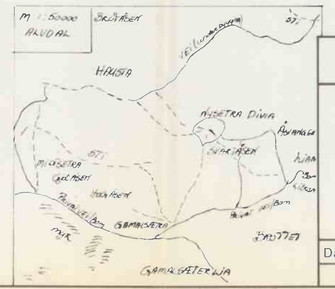

FOLLDAL VERK A/S - AMOCO NORWAY J.V.

FOLLDAL PROJECT -N-81-1

HAUSTA IV

MAG

2000N - 3200N

Date 4.10.1983	Scale: 1: 2500	Jan Dahlen



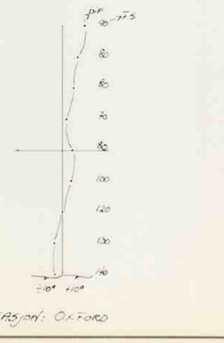

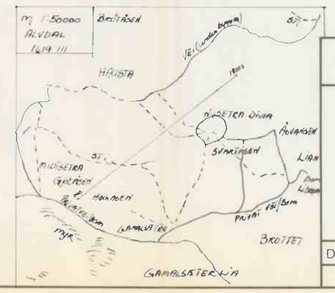

FOLLDAL VERK A/S - AMOCO NORWAY J.V.

FOLLDAL - PROJECT - N - 81 - 1

HAUSTA IV

VLF

Date October 83 | Scale: 1: 2500 | Jan Johnsen

LE53A

STOK-
BRUNGEN

	300V	150V	00	150Ø	300Ø	450Ø	600Ø	750Ø	900Ø	1050Ø	1200Ø
			<2, 4.0, 28.0								
500N		<2, 22.0, 320	<2, 6.0, 13.0	<2, 5.0, 10.0		<2, 13.0, 27.0					
			<2, 6.0, 12.0	<2, 13.0, 23.0		5, 8.0, 11.0					
400N		<2, 17.0, 37.0	<2, 3.0, 6.0								
		<2, 19.0, 47.0	5, 10.0, 25.0	<2, 15.0, 14.0	<2, 14.0, 62.0						
300N		<2, 14.0, 47.0	<2, 36.0, 46.0								2, 40.0, 48.0
					<2, 36.0, 58.0				<2, 19.0, 31.0		
200N					<2, 13.0, 25.0				<2, 38.0, 30.0		
				<2, 18.0, 34.0						<2, 77.0, 135	
100N		<2, 23.0, 29.0								<2, 12.0, 40.0	
		<2, 35.0, 32.0		<2, 24.0, 51.0						<2, 37.0, 39.0	
B.L	2, 37.0, 76.0			<2, 26.0, 47.0					<2, 18.0, 38.0		
	<2, 20.0, 36.0			<2, 19.0, 30.0							
100S			<2, 2.0, 7.0								
		<2, 17.0, 20.0		<2, 24.0, 41.0					<2, 20.0, 24.0		
200S	<2, 17.0, 22.0	<2, 22.0, 31.0	3, 24.0, 42.0								
		<2, 26.0, 36.0		<2, 48.0, 57.0							
300S			<2, 23.0, 39.0							<2, 46.0, 82.0	
		<2, 29.0, 32.0	<2, 25.0, 25.0						<2, 48.0, 130		
400S									<2, 33.0, 39.0	<2, 45.0, 58.0	<2, 56.0, 130
			<2, 15.0, 16.0	<2, 26.0, 30.0							
500S											

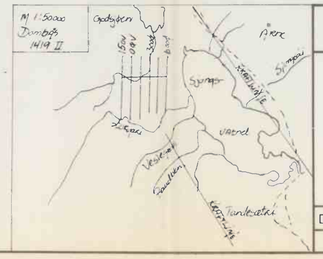

FOLLDAL VERK A/S - AMOCO NORWAY J.V.

FOLLDAL - PROJECT - 1-81-1

STORHORRUNGEN I

GEOCHEMICAL MAP
AU-CU-ZN ppm

300N - 1200Ø

Date January 84	Scale: 1: 2500	Tor Dahlen

A-S DRAFTSCAN

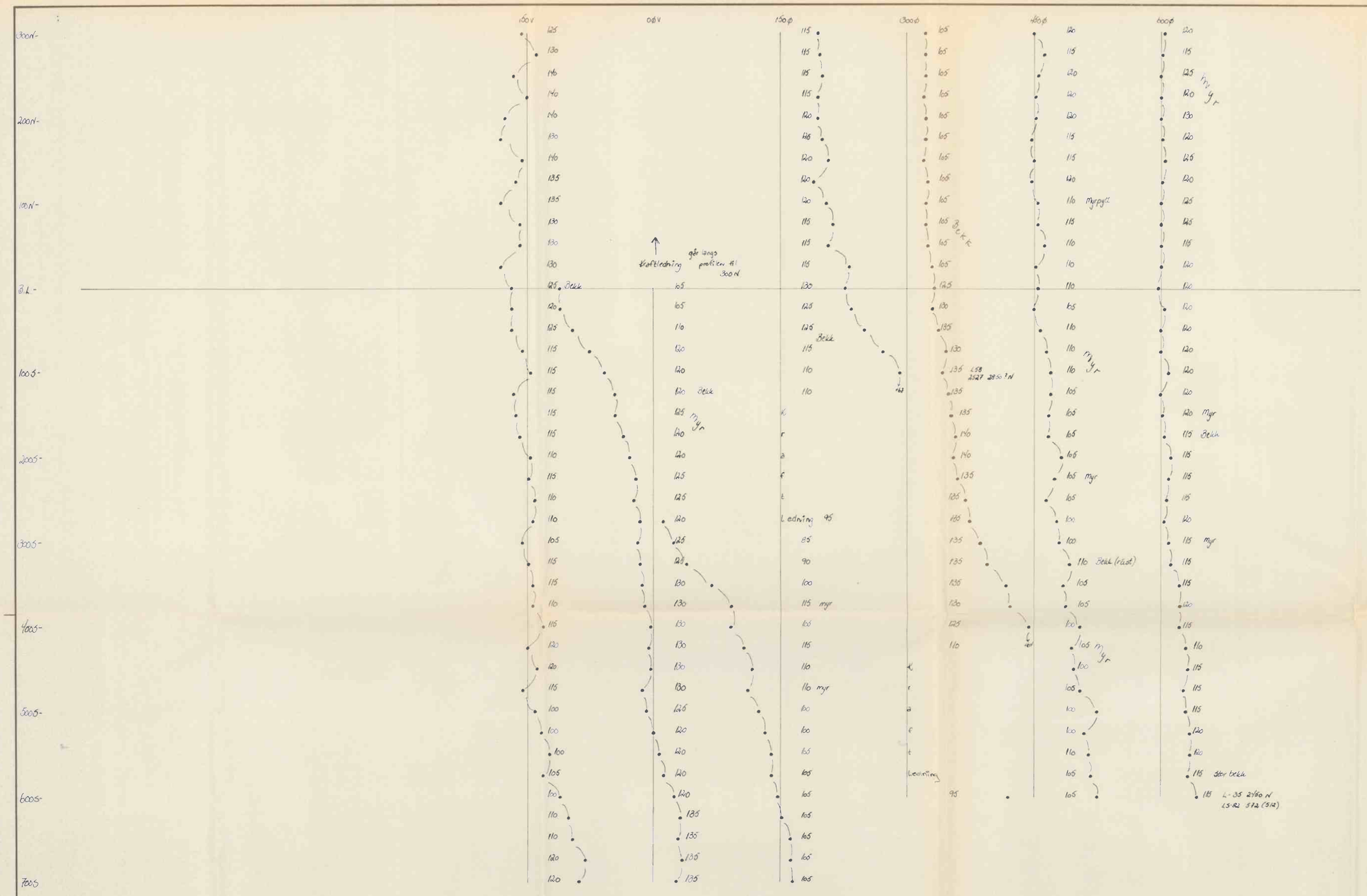

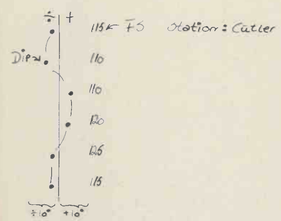

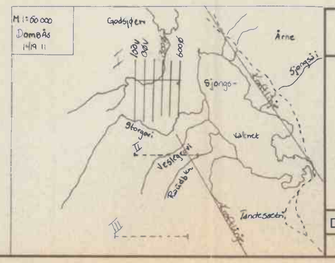

FOLLDAL VERK A/S - AMOCO NORWAY J.V.

Folldal PROJECT N-81-1

STORHORRÜNGEN I

VF

150V - 600Ø

Date Juli/83	Scale: 1: 2500	Randi Tømmerås

A.S TØBROKKEN



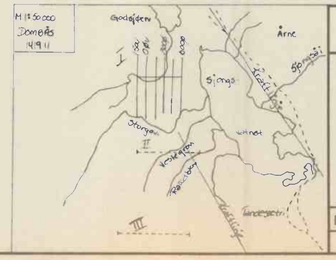

FOLLDAL VERK A/S - AMOCO NORWAY J.V.

Folldal PROJECT N-81-1

STORHORRIÅNGEN I

MAG

150V - 600Ø

Date Juli /83	Scale: 1: 2500	Randi Tømmerås

A.S TORRKOR

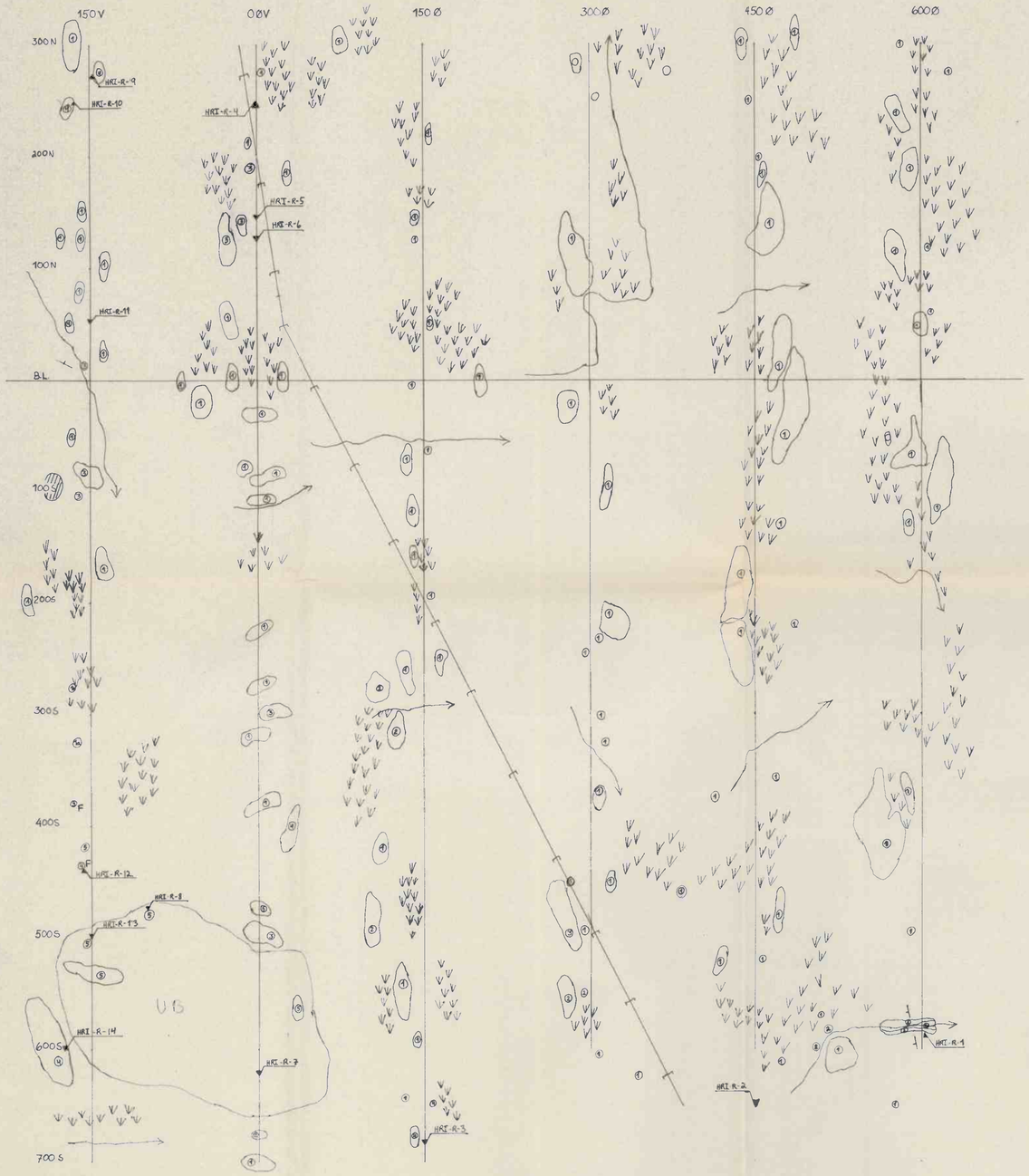

1.	LIGHT GNEISS, VARIATION IN BANDING AND BIOTITE CONTENT, a) AUGEN GNEISS LYS GNEIS, VARIERENDE BÅNDING OG BIOTITINNHOLD, a) ØYEGNEIS		MYR
2.	QUARTZ MICA SCHIST KVARTS GLIMMERSKIFER	F	FLOAT LØS BLOKK
3.	QUARTZITE SOMETIMES MASSIVE AND SOMETIMES SCHISTOUS KVARTSITT AV OG TIL MASSIV OG AV OG TIL SKIFRIG		DAM, PYTT
4.	AMFIBOLITE AMFIBOLITT		STREAM BEKK
5.	ULTRABASIC ROCK ULTRABASISKE BERGARTER		KRAFTLEDNING
			STRIKE AND DIP STRØK OG FALL
		HRI-R-	

FOLLDAL VERK A/S - AMOCO NORWAY J.V.

Folldal PROJECT N-81-1

STORHORRUNGEN I HRI

GEOLOGICAL MAP

Date JULY - 83	Scale: 1:2500	H.T. MIKKELSEN

A.S. TORRMOR

STOK-
HORNINGEN
II

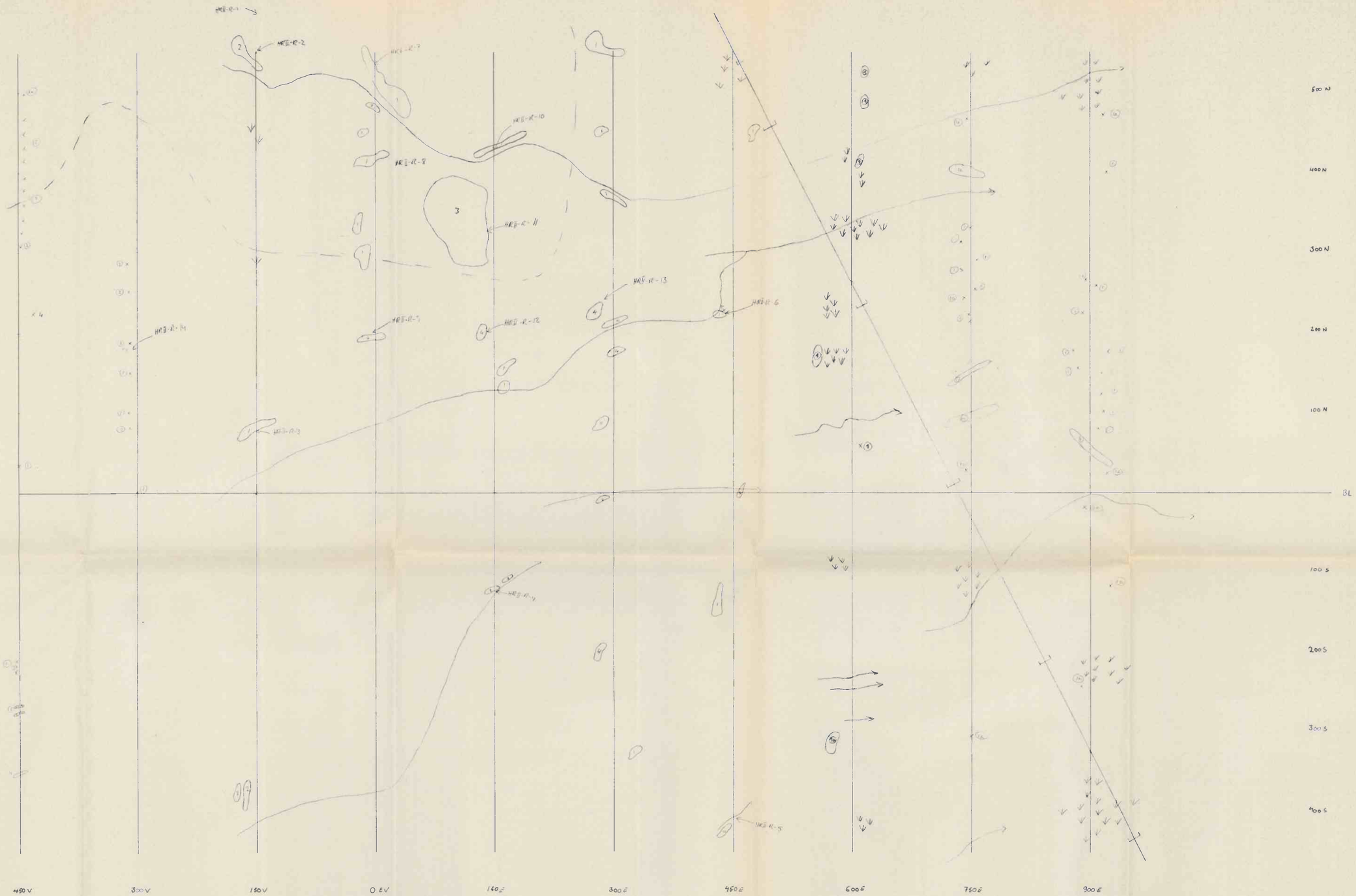

1	Gneiss
1a	Rich mica schist to mica rich gneiss
2	Amphibolite
3	Ultra mafic
4	Mica schist
5	Graphite schist

FOLLDAL VERK A/S - AMOCO NORWAY J.V.

Folldal PROJECT N 81-1

STORHORRUNGEN II

GEOLOGY

Date JULY - 1983 | Scale: 1: 2500 | Bente Nilsen

A.S. TORRKOPI

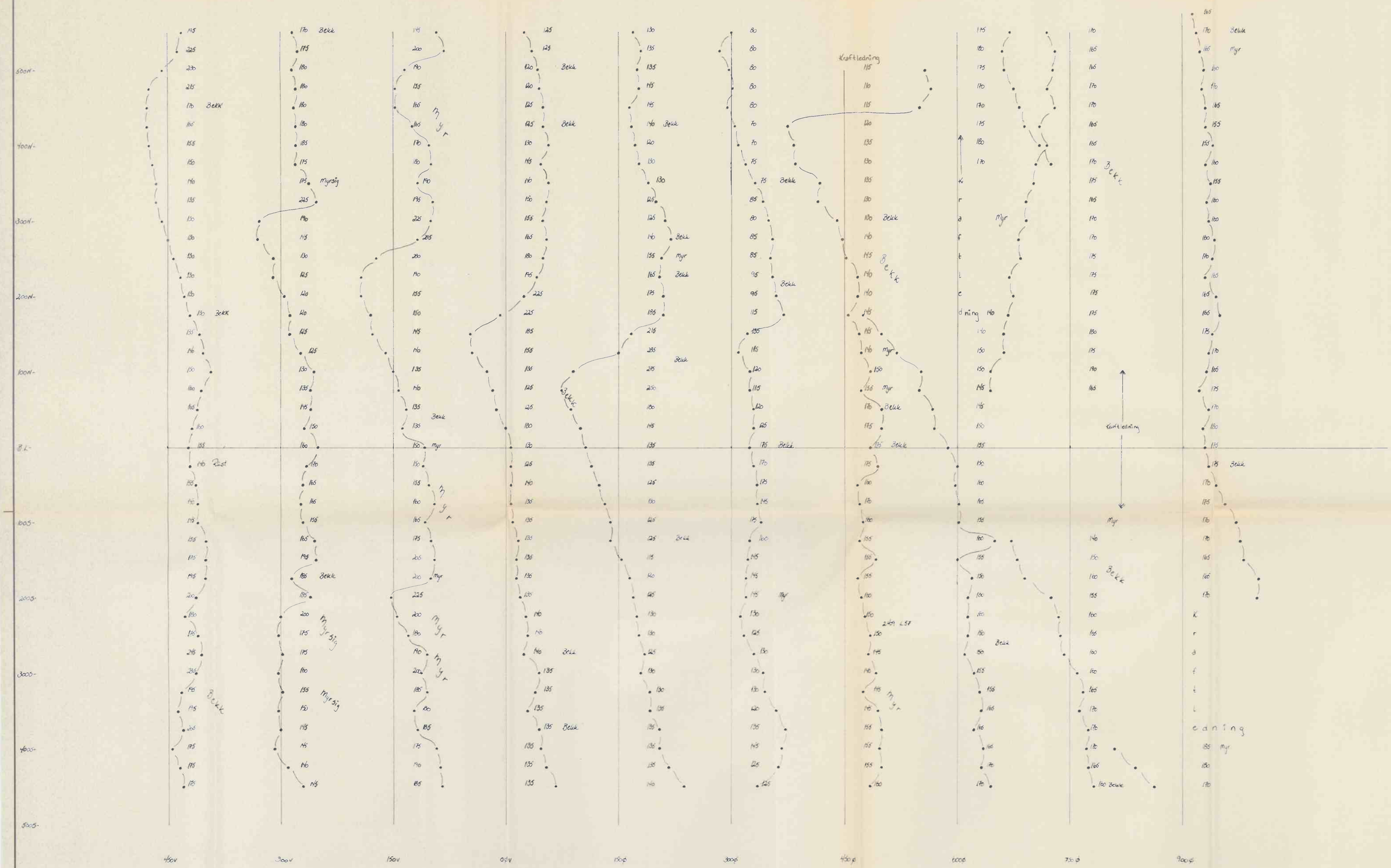
500N
400N
300N
200N
100N
B.L.
100S
200S
300S
400S
500S
450V
300V
150V
0ØV
150Ø
300Ø
450Ø
600Ø
750Ø
900Ø
Kraftledning
Bekk
Myr
Myrsig
Rust
Dråpe
Dråpe
Kraftledning
Myr
Bekk
Myr
Bekk
Myr
Bekk

500N-
400N-
300N-
200N-
100N-
BL.-
100S-
200S-
300S-
400S-
500S-

450V 300V 150V 0 Ø 150Ø 300Ø 450Ø 600Ø 750Ø 900Ø

450V	300V	150V	0 Ø	150Ø	300Ø	450Ø	600Ø	750Ø	900Ø
51 721	50 796	53 055	52 763	51 242	50 466	50 263 K	50 294	50 294	50 321 Bekk
51 617		52 933	52 678	51 253		r			
51 552	50 766	52 789	52 633	51 257	50 376	50 281 a	50 388	50 255	50 328
51 489	50 932	52 686	52 596	51 226		f			
51 071	51 005	52 583 Myr	52 478 Bekk	51 155	50 445	50 269 t-ledning	50 238	50 256	50 338
51 320	50 908	52 464	52 411	51 157					
51 289	50 818	52 328	52 294	51 163	50 461	50 325	50 239	50 182	50 436
51 222		52 190 Bekk	52 189	51 059					
51 197	50 717	52 100 Myr	52 088	51 082	50 458	50 313	50 263	50 239	50 337
51 150		51 995	51 988	50 981					
51121	50 714	51 876 Bekk	51 851 Bekk	50 871 Bekk	50 550 L 538 2050N 2514	50 339	50 282	50 215	50 306
51 063		51 779	51 699						
50 932	50 685	51 594	51 603	50 630	50 546	50 303	50 285	50 246	50 327
50 912		51 492 Bekkedig	51 478						
50 892	50 679	51 374	51 363	50 474	50 524	50 337	50 294	50 259	50 363
		51 260	51 366					Bekk	
50 751	50 625	51 199	51 236	50 216	50 457 Bekk	50 304 Bekk	50 265	50 252	50 350
		51 138	51 204	50 512					
50 761	50 652	51 078	51 088	50 099	50 393	50 280	49 044	50 282	50 466
		51 016	50 994	51 031					
50 705	50 621	50 993	50 935	50 592 Bekk	50 400	50 318	49 795	50 297	50 307
		50 888	50 932	50 269 Myr					
50 638	50 591	50 842 Myr	50 863	50 179	50 416	50 335	49 141	50 293	50 270
		50 793	50 778	50 059					
50 604	50 566	50 771	50 779	50 711 Bekk	50 422	50 318	50 193 Kraftledning	50 263	50 298
		50 746							
50 578	50 587	50 757	50 762	50 655	50 471	50 337 Bekk	46 313	50 290	50 241
			50 668		Bekk				
50 646	50 599	50 738	50 614	50 506	50 393	50 280	50 465	50 229	50 275
50 783	50 583	50 776	60 452	50 462	50 396	50 383	50 319	50 257	50 319
50 738	50 519	50 768	50 492	50 498	50 321	50 375	50 236	50 239	50 008
				Bekk					
50 577	50 187	50 766	50 568	50 506	50 715	50 186	50 264	50 205	50 283
50 521	50 462	50 739	50 552	50 436	50 293	50 388	50 294	50 358	50 232
							Bekk		
50 514	50 473	50 638	50 557 Bekk	50 388	50 462	50 487	50 348	50 364	50 274
50 517	50 452	50 611	50 624	50 499	50 372 Myr	50 397	50 300	50 329	50 293
50 482	50 448	50 583	50 638	50 493	50 314	50 385	50 301	47 884	50 246
50 458	50 468	50 563	50 584	50 439	50 326 Bekk	50 352	50 269	50 313 Kraftledning	50 357
50 519	50 413	50 543 Bekk	50 544	50 463	50 296	50 349	50 333	46 887	50 304 Bekk
	50 435								
50 472	50 935	50 528	50 527	50 454	50 334 Myr	50 333	50 289	44 796	50 247
	50 352								
50 488	50 373	50 482	50 487	50 444	50 388	50 336	49 037	50 288	50 238
							50 416		
50 457	50 469	50 489 Myr	50 485	50 447	50 400	50 389	50 285	50 318 Myr	50 232
50 485	50 441	50 438	50 422	50 436 Bekk	50 345	50 338	50 297	50 263	50 282
50 489	50 335	50 416	50 486	50 439	50 365	50 343	50 469	50 284	50 254
								Bekk	
50 466	50 415	50 521	50 500	50 386	50 465 Myr	50 322	50 316	50 257	50 246
									Myr
50 485	50 482	50 539	50 445	50 441	50 462	50 283	50 332	50 280	50 419
50 468	50 501	50 551	50 448	50 496	50 369	50 293	50 326	50 314	50 195
50 467	50 296	50 608	50 482 Myr	50 481	50 350	50 339	50 338	50 282	50 267
50 495 Myr	50 607	50 722	50 476 Bekk	50 501	50 393	50 353	50 386	50 254	48 894
		50 284							
50 534	50 506	50 100	50 538	50 458	50 428	50 384	50 440	50 265	49 528 Kraftledning
		50 444							
50 577 Myr	50 463	50 559	50 507	50 446	50 444	50 418	50 371	50 284	46 194
50 559	50 464	50 375	50 534	50 450	50 417	50 341	50 382	50 266	49 181 Bekk
		50 851							
50 535	50 486	50 653	50 492 Bekk	50 480	50 465	50 386	50 463	50 242	50 180
									Myr
50 498	50 496	50 603	50 514	50 623	50 426	50 462	50 339	50 178	50 124
50 446	50 422	50 579	50 577	50 591	50 395	50 376	50 311	50 148	50 024
50 481	50 789	50 646	50 580	50 626	50 463	50 426	50 225	50 080 Bekk	49 919

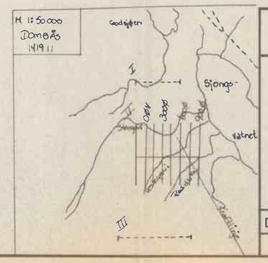
M 1:50 000
Domarø
1491 II
Godøyfjeren
Storgrø
Storhorrøyen
Storhorrøyen
Storhorrøyen



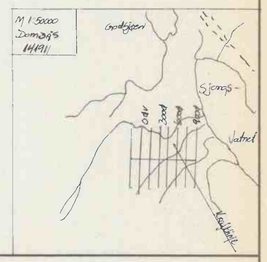

FOLLDAL VERK A/S - AMOCO NORWAY J.V.

FOLLDAL - PROJECT - N - 81 - 1

STORHORRUNGEN II

GEOCHEMICAL MAP
AU - CU - ZN PPM.

450V - 450S

Date Januar 84	Scale: 1: 2500	Tegnet

STOK
HÖRKUNGEN
III

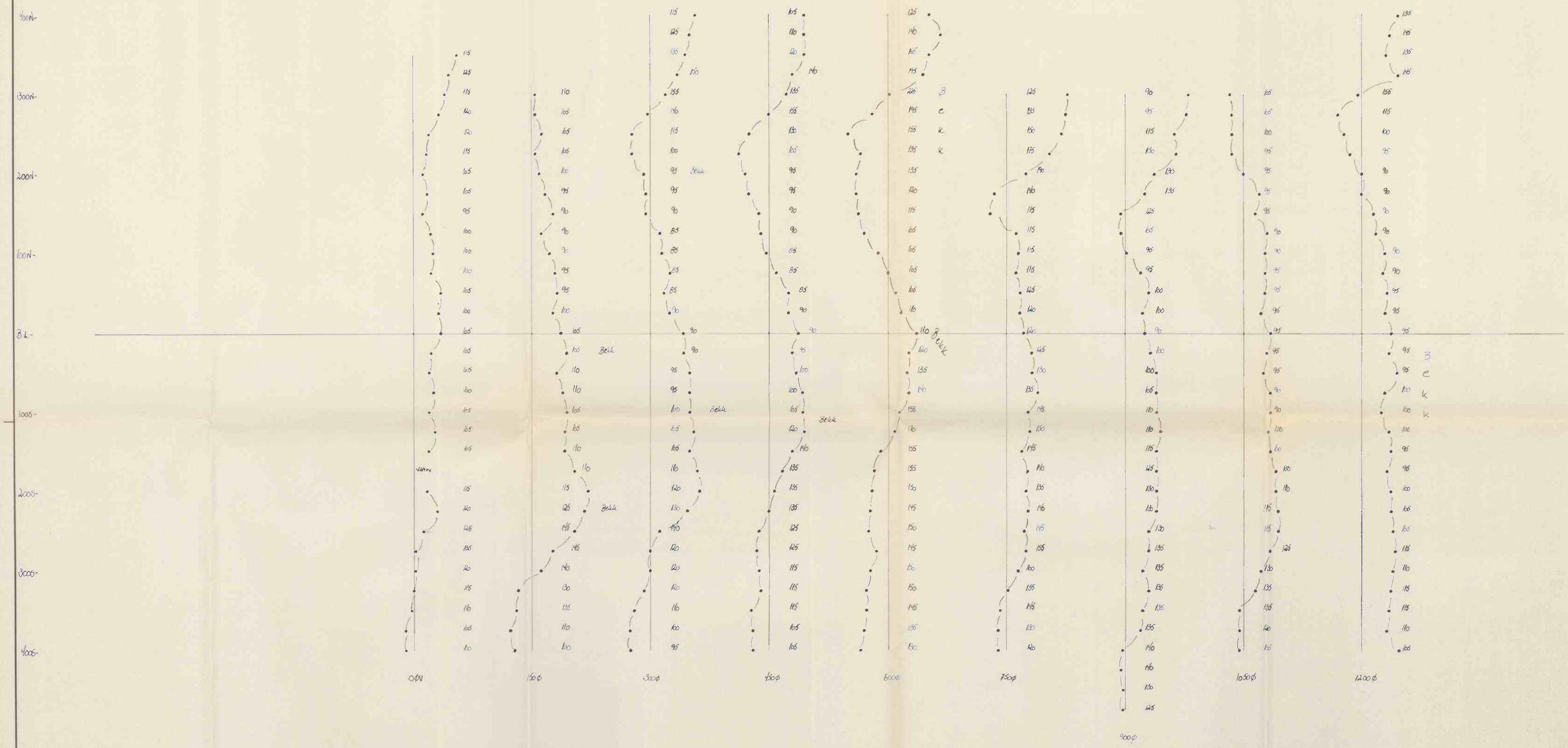
400N
300N
200N
100N
BL
100S
200S
300S
400S
0ØN
150Ø
300Ø
450Ø
600Ø
750Ø
900Ø
1050Ø
1200Ø
Vatn
Belle
Bekk
Bekk
Bekk

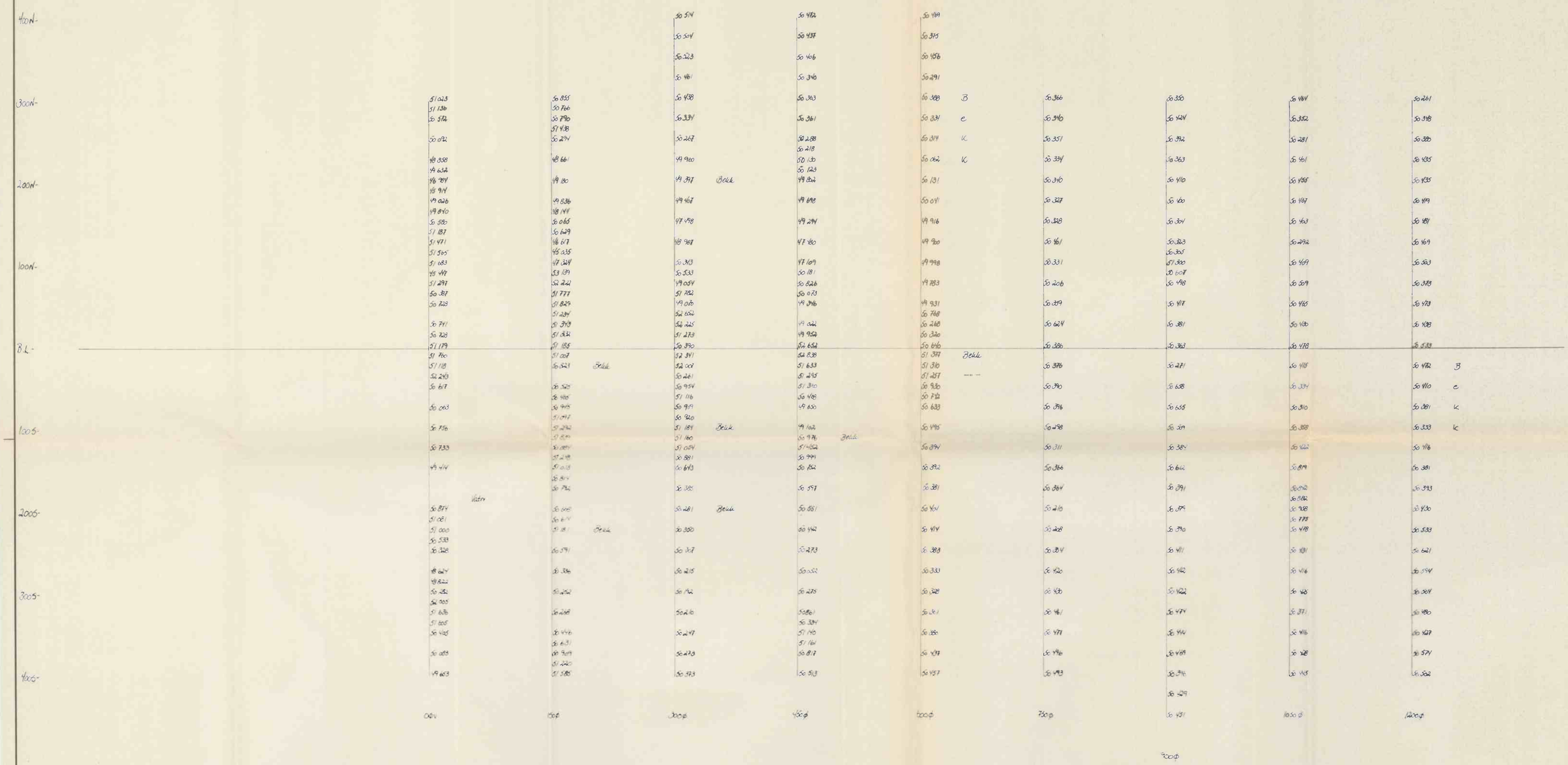
400N
300N
200N
100N
0L
100S
200S
300S
400S
0Øv
100Ø
200Ø
300Ø
400Ø
500Ø
600Ø
700Ø
800Ø
900Ø
1000Ø
1200Ø
Bekk
Bekk
Bekk

	0	1500	3000	4500	6000	7500	9000	10500	12000
400N			<2, 23.0, 32.0	<2, 30.0, 49.0					
			4, 26.0, 34.0	6, 26.0, 45.0					
300N		<2, 41.0, 38.0	<2, 50.0, 44.0	<2, 25.0, 36.0	<2, 34.0, 45.0	<2, 28.0, 22.0	<2, 33.0, 73.0	5, 29.0, 53.0	
	13, 32.0, 48.0	3, 42.0, 40.0	<2, 27.0, 37.0	<2, 56.0, 46.0	<2, 20.0, 33.0	<2, 23.0, 24.0		<2, 26.0, 65.0	<2, 31.0, 45.0
200N	3, 25.0, 32.0	40, 34.0, 46.0	<2, 28.0, 33.0	<2, 30.0, 30.0	<2, 51.0, 40.0	<2, 20.0, 26.0		<2, 28.0, 46.0	3, 18.0, 25.0
	<2, 80.0, 34.0		8, 37.0, 39.0	<2, 49.0, 35.0	<2, 36.0, 33.0	<2, 17.0, 25.0	<2, 28.0, 42.0		<2, 37.0, 42.0
100N	<2, 30.0, 46.0	3, 21.0, 32.0	<2, 26.0, 40.0	2, 57.0, 37.0	<2, 36.0, 36.0	<2, 23.0, 25.0	<2, 10.0, 20.0		<2, 16.0, 33.0
	<2, 22.0, 30.0		<2, 25.0, 34.0	<2, 43.0, 19.0		<2, 19.0, 14.0	<2, 21.0, 32.0		<2, 20.0, 36.0
0 L.	<2, 12.0, 20.0		<2, 30.0, 34.0	2, 65.0, 30.0		<2, 18.0, 27.0		<2, 34.0, 42.0	<2, 10.0, 18.0
	5, 20.0, 30.0		<2, 27.0, 32.0	<2, 18.0, 31.0	<2, 40.0, 52.0	<2, 15.0, 28.0	<2, 16.0, 26.0	<2, 24.0, 16.0	<2, 42.0, 67.0
100S			<2, 34.0, 53.0	<2, 34.0, 34.0	<2, 7.0, 7.0	<2, 25.0, 31.0	<2, 47.0, 44.0	<2, 34.0, 55.0	
	<2, 26.0, 35.0		<2, 42.0, 75.0	<2, 30.0, 38.0	<2, 27.0, 36.0	<2, 19.0, 51.0		<2, 20.0, 35.0	
200S			<2, 32.0, 47.0	<2, 35.0, 44.0	<2, 31.0, 36.0	<2, 27.0, 40.0	<2, 25.0, 34.0	<2, 27.0, 30.0	<2, 22.0, 28.0
				<2, 28.0, 36.0	<2, 35.0, 58.0	<2, 37.0, 43.0	<2, 34.0, 36.0	<2, 28.0, 56.0	<2, 43.0, 38.0
300S		<2, 30.0, 48.0	<2, 36.0, 59.0		<2, 28.0, 32.0	<2, 25.0, 35.0	<2, 28.0, 34.0		<2, 42.0, 84.0
		<2, 19.0, 44.0	<2, 32.0, 42.0	<2, 21.0, 32.0	<2, 25.0, 35.0	<2, 27.0, 36.0		<2, 25.0, 52.0	
400S	<2, 39.0, 59.0	<2, 31.0, 41.0	<2, 26.0, 37.0	<2, 20.0, 36.0	<2, 23.0, 26.0	<2, 27.0, 41.0			
							<2, 53.0, 81.0		

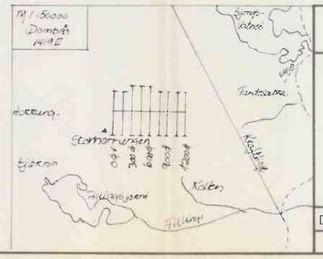

FOLLDAL VERK A/S - AMOCO NORWAY J.V.

FOLLDAL - PROJECT - N-81-1

STORHORNINGEN III

GEOCHEMICAL MAP
AU-CU-ZN PPM

0 0N - 12000

Date Januar 84 | Scale: 1: 2500 | Tore Dahlen

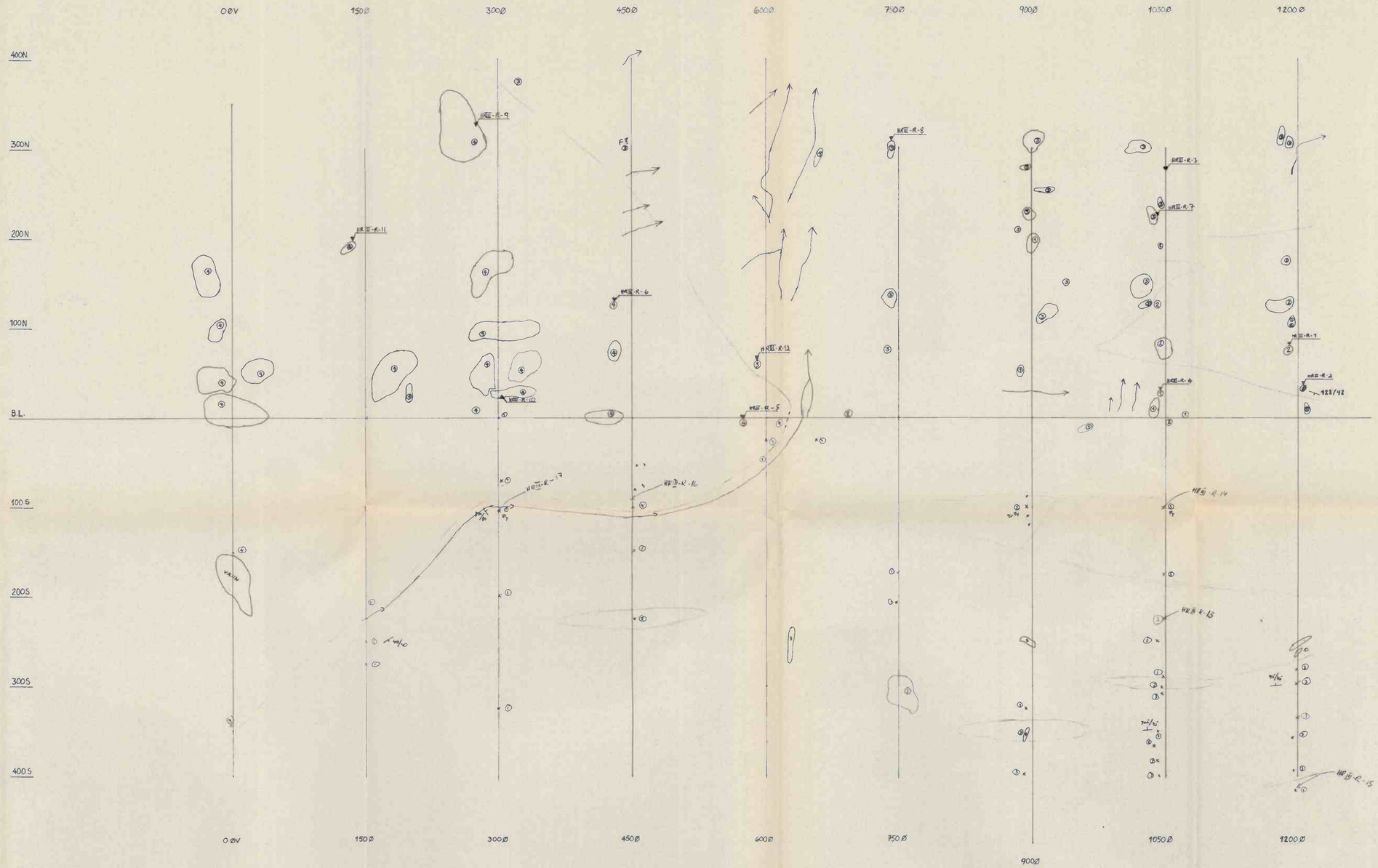

1.	GNEISS GNEIS
2.	AMFIBOLITE AMFIBOLITT
3.	MICASCHIST GLIMMERSKIFER
4.	ULTRAMAFIC ROCK ULTRAMAFISK BERGART
5	Volcanic rock - Tuff

STREAM
BEKK

STRIKE AND DIP
STRØK OG FALL

F — FLOAT
LØSBLOKK

HKIII-R- — ROCK SAMPLE
BERGARTSPRØVE

FOLLDAL VERK A/S - AMOCO NORWAY J.V.

Folldal PROJECT N-81-1

STORHORRUNGEN III

GEOLOGICAL MAP

Date JULY 1983	Scale: 1: 2500	H.T. MIKKELSEN T. NERNBEN

A.B. TOPPKOPI

Figure 1



1	GNEISS GNEIS
2	AMFIBOLITE AMFIBOLITT
3	PHYLLITE FYLLITT

	SWAMP MYR
	STREAM BEKK
/	STRIKE AND DIP STRØK OG FALL
F	FLOAT LØS BLOKK

FOLLDAL VERK A/S - AMOCO NORWAY J.V.

Folldal PROJECT N-81-1

RJUPHOVDA I

GEOLOGICAL MAP

RJI

Date JULY - 83	Scale: 1: 2500	H.T. MIKKELSEN

A.S TORRKOPI

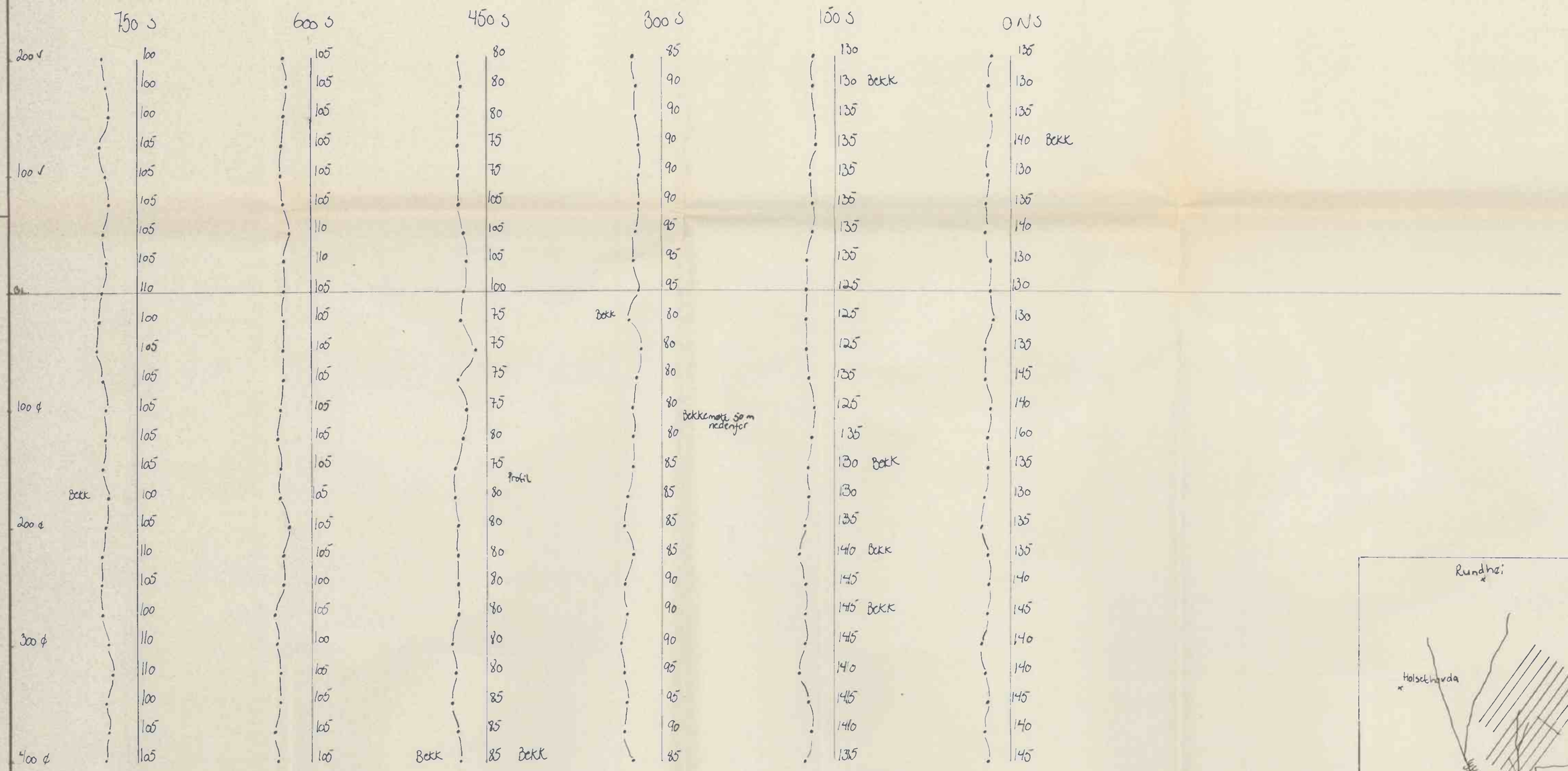

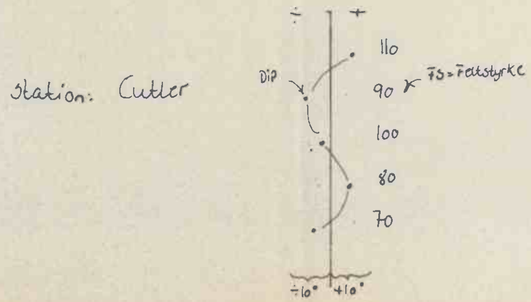

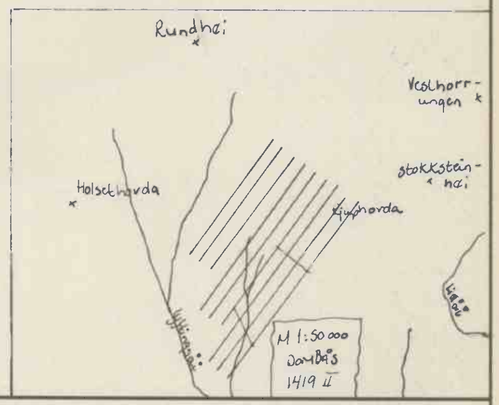

FOLLDAL VERK A/S - AMOCO NORWAY J.V.

Folldal PROJECT N-81-1

RJUPHOVDA I VLF

750 S - 0 N S

Date Juni-83	Scale: 1: 2500	Anne Mette Berlin

A.S TORRKOPI

	750 S	600 S	450 S	300 S	150 S	0 N S
200 ✓	50 580 Bekk	50 496	50 723	50 524	50 566	50 652
	50 535	50 509	50 628	50 508	50 514 Bekk	50 534
	50 582	50 618	50 661	50 564	50 488 Bekk	50 502
	50 498	50 654	50 533	50 497	50 551	50 507
100 ✓	50 593	50 656	50 625	50 542	50 576	50 615
	50 623	50 605	50 533	50 469	50 518	50 589
	50 581	50 528	50 499	50 470	50 536	50 409 bekk
	50 572	50 606	50 576	50 502	50 494	50 453
B.L.	50 678	50 549	50 478	50 451	50 498	50 503
	50 569	50 514	50 521	50 441 bekk	50 446	50 530
	50 525	50 475	50 580	50 507	50 474 bekk	50 508
	50 524	50 477	50 533	50 495	50 425	50 482
100 ϕ	50 476	50 468	50 596	50 528	50 540	50 403
	50 494	50 523	50 628	50 568	50 658	50 436 bekk
	50 462	50 495	50 624	50 499	50 567	50 471
	50 470 bekk	50 489	50 672	50 452	50 506	50 480
200 ϕ	50 452	50 482	50 548	50 526	50 504 bekk	50 643
	50 474	50 471 bekk	50 624	50 471	50 439 bekk	50 569
	50 476	50 607 bekk	50 621	50 504	50 486	50 589
	50 544	50 516	50 717	50 613	50 399	50 621
300 ϕ	50 441	50 505	50 547	50 556	50 506	50 632
	50 502	50 570	50 521	50 508	50 496	50 484
	50 454	50 581	50 502	50 426	50 517	50 507
	50 582	50 605 bekk	50 597	50 574	50 544	50 530 bekk
400 ϕ	50 607	50 366	50 731 Bekk	50 507	50 551	50 530

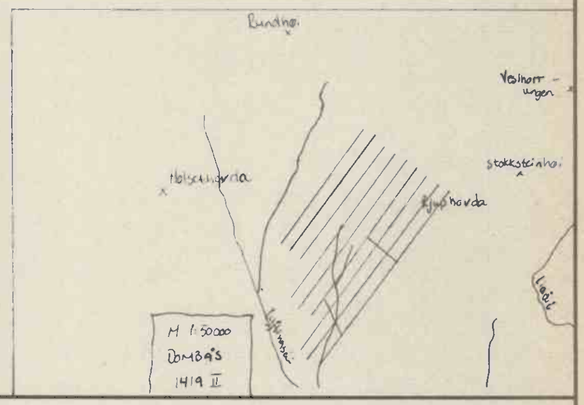

FOLLDAL VERK A/S - AMOCO NORWAY J.V.

Folldal PROJECT N-81-1

RJUPHOVDA I 750 S - 0 N S

MAG

Date Juni -83 | Scale: 1: 2500 | Arne Wetle Berlin

A/S TORRKOPI

Приложение
II

	750 ✓	600 ✓	450 ✓	300 ✓	150 ✓	0 Φ ✓
800 N				50 423		
				50 446		
				50 359 bekk		
				50 413		
700 N	50 385	50 475	50 454	50 447		
	50 441	50 455	50 528	50 462		
	50 462	50 463	50 458	50 441		
	50 451	50 461	50 447	50 461 myr		
600 N	50 502	50 445	50 440	50 445		
	50 470	50 450	50 449	50 468		
	50 478	50 466	50 498	50 460 bekk		
	50 474	50 454	50 477	50 453 bekk		
500 N	50 470 bekk	50 458	50 441	50 479 bekk		
	50 467	50 462	50 456	50 475 bekk		
	50 488	50 526	50 575	50 472		
	50 501	50 464	50 472	50 476		
400 N	50 493	50 468	50 540	50 449 bekk	50 450	50 441
	50 536	50 496	50 514	50 466	50 457	50 463
	50 494	50 479	50 529	50 463	50 460	50 387
	50 483	50 493	50 543	50 456	50 455	50 449
300 N	50 492 bekk	50 496	50 566	50 486	50 489	50 437
	50 526	50 497	50 560	50 450	50 496	50 486
	50 458	50 467	50 576	50 463	50 473	50 517
	50 441	50 493	50 555	50 461	50 472	50 536
200 N	50 497	50 455	50 659	50 474	50 474	50 473
	50 459	50 498	50 523	50 493	50 470	50 462
	50 591	50 434	50 42	50 488	50 464	50 486
	50 448	50 436	50 477	50 478	50 439	50 509
100 N	50 476	50 495	50 477	50 503	50 413	50 496
	50 317	50 448	50 453	50 475	50 477	50 491
	50 461	50 456	50 467	50 467	50 469	50 476
	50 441	50 463	50 481	50 477	50 497	50 521
BL	50 477	50 473	50 484	50 460	50 490	50 468
	50 477	50 441	50 495	50 486	50 501	50 464
	50 436 myr	50 481	50 491	50 517	50 510	50 458
	50 462	50 514	50 288	50 635	50 486	50 439
100 S	50 475	50 507	50 570 myr/bekk	50 512	50 519	50 469
	50 549	50 639	50 577	50 533 bekk	50 544	50 486
	50 477	50 709	50 632	50 552	50 517	50 520
	50 547	50 629	50 675	50 595	50 590 bekk/myr	50 498
200 S	50 546	50 570	50 657	50 573	50 563	50 543

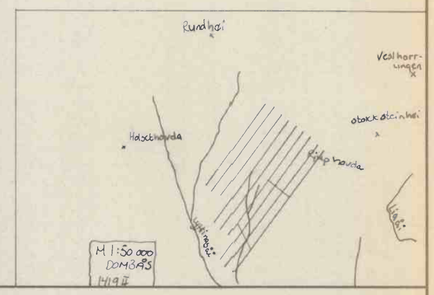

FOLLDAL VERK A/S - AMOCO NORWAY J.V.

Folldal PROJECT N-81-1

RJUPHOVDE 2

MAG

750V - 0ΦV

Date Juni -83 | Scale: 1: 2500 | Anne Nette Breien

A.S TUSHMOLDA

	750 V	600 V	450 V	300 V	150 V	0 ØV
800 N				105		
				100		
		115		100		
		115		100		
700 N	120	120	110	100		
	120	120	110	100		
	120	115	110	105		
	115	115	110	105		
600 N	115	120	115	105		
	110	115	115	105		
	115	115	115	105 Bekk		
	115	115	115	105 Bekk		
500 N	115 Bekk	115	115	105 Bekk		
	115 Bekk	115	115	105 Bekk		
	115 Bekk	125	115	100 Bekk		
	110 Bekk	125	115	105 Bekk		
400 N	105 Bekk	115	115	100 Bekk	105	105
	105 Bekk	105	105	100	110	105
	105 Bekk	105	105	100	110	105
	100 Bekk	105	100	100	105	105
300 N	100 Bekk	105	95	105	105	105
	100 Bekk	110	100	105	105	100
	100 Bekk	110	95	105	105	100
	105	105	90	105	105	105
200 N	100	110	95	100	110	105
	100	115	95	100	110	100
	105	110	95	100	110	105
	110	115	95	100	105	110
100 N	105	115	95	105	105	105
	105	115	95	100	110	105
	105	115	90	105	110	105
	105	115	90	100	105	105
0 L	110	110	100	100	100	105
	115	115	95	100	105	100
	115	120	95	100	105	100
	120	115	90	100	100	100
100 S	115	115	90	100	105	95 Bekk
	105	115	Bekk 90	100 Bekk	105	95
	120	115	90	95	105	100 Bekk
	110	120	85	95	105 Bekk	95
200 S	115	115	90	95	100	95

Station: Cutler

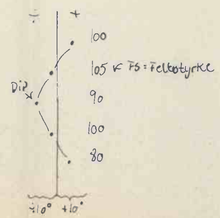

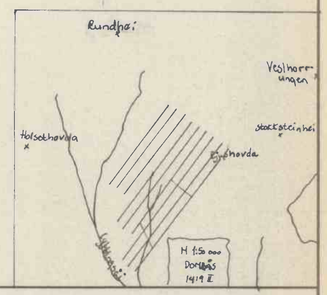

FOLLDAL VERK A/S - AMOCO NORWAY J.V.

Folldal PROJECT N-81-1

RJUPHOVDA II

VLF

750 V - 0 ØV

Date Juni - 83	Scale: 1: 2500	Arne Hans Berlin

A.S TORNROS

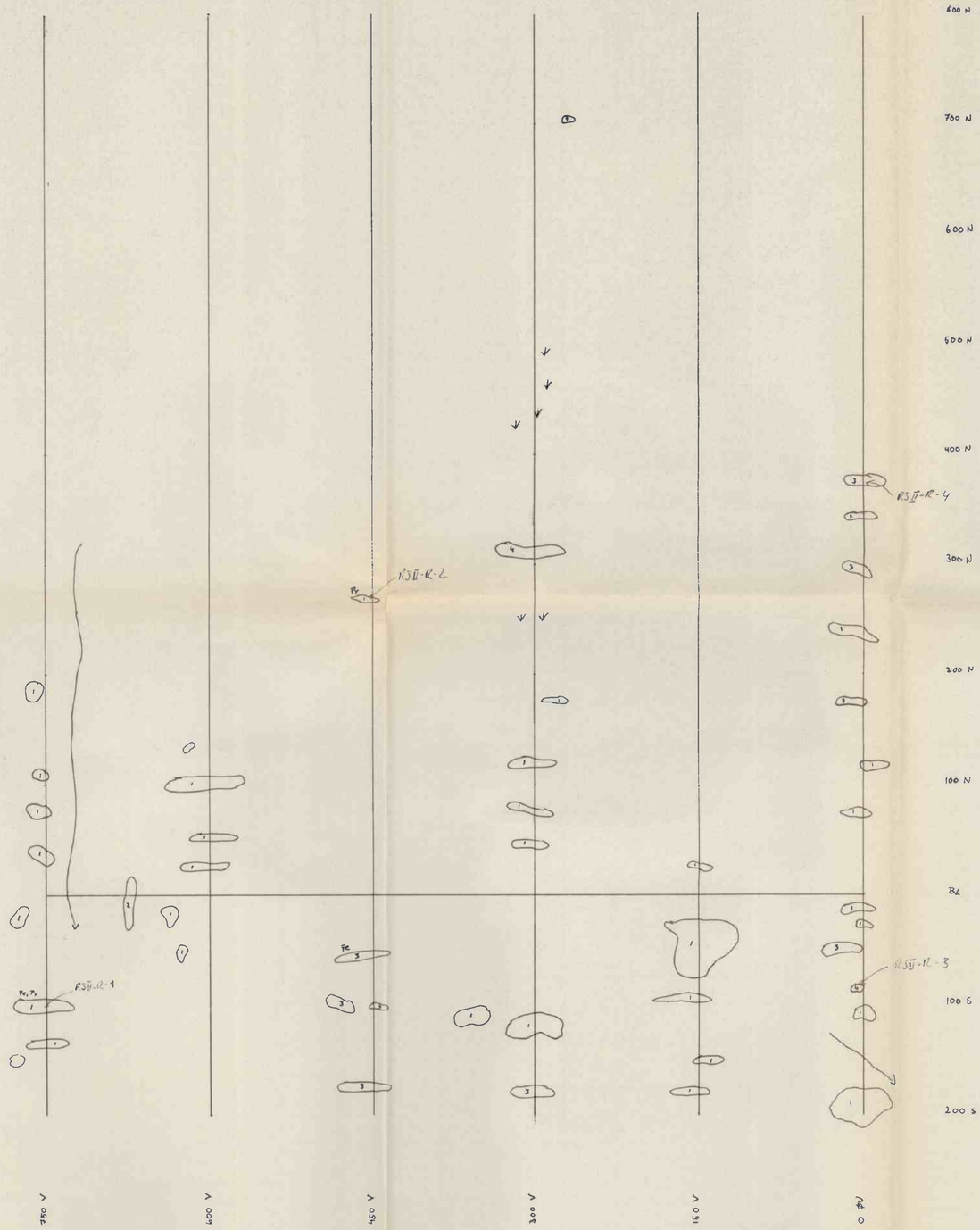

1	GRÅLIG BÅNDGNEIS
2	ØYE GNEIS
3	RØDLIG GNEIS
4	AMFIBOLITT
↓↓	MYR
⤳	BEKK

FOLLDAL VERK A/S - AMOCO NORWAY J.V.

Folldal PROJECT N-81-1

RJUPHOVDA II

GEOLOGI

Date 07. 83	Scale: 1: 2500	B. NERMOEN

A.S TØNSKOPI

	750V	600V	450V
800N -			
700N	<2, 18.0, 34.0	17, 6.0, 20.0	<2, 10.0, 23.0
	<2, 22.0, 29.0	7, 22.0, 46.0	<2, 10.0, 30.0
	<2, 12.0, 23.0	<2, 26.0, 35.0	<2, 11.0, 24.0
	<2, 25.0, 43.0	<2, 13.0, 25.0	<2, 16.0, 29.0
600N	50, 28.0, 48.0	<2, 10.0, 33.0	-
	<2, 19.0, 48.0	<2, 13.0, 65.0	<2, 26.0, 43.0
	2, 30.0, 36.0	<2, 37.0, 64.0	<2, 26.0, 46.0
	<2, 22.0, 41.0	<2, 22.0, 43.0	<2, 28.0, 74.0
500N	<2, 16.0, 32.0	<2, 22.0, 21.0	<2, 18.0, 79.0
	<2, 33.0, 47.0	<2, 7.0, 47.0	<2, 28.0, 60.0
	<2, 30.0, 53.0	<2, 14.0, 49.0	6, 45.0, 67.0
	<2, 40.0, 43.0	<2, 12.0, 41.0	<2, 53.0, 68.0
400N	<2, 9.0, 50.0	<2, 3.0, 22.0	<2, 56.0, 75.0
	<2, 24.0, 40.0	<2, 16.0, 31.0	<2, 16.0, 32.0
	<2, 24.0, 43.0	<2, 40.0, 56.0	3, 37.0, 68.0
	14, 37.0, 57.0	<2, 18.0, 65.0	<2, 63.0, 71.0
300N	31, 25.0, 48.0	<2, 41.0, 63.0	3, 30.0, 55.0
	9, 32.0, 47.0	<2, 26.0, 38.0	<2, 40.0, 73.0
	21, 18.0, 36.0	<2, 25.0, 21.0	<2, 23.0, 35.0
	45, 35.0, 46.0	<2, 14.0, 11.0	<2, 22.0, 31.0
200N	<2, 48.0, 40.0	<2, 20.0, 33.0	6, 12.0, 29.0
	<2, 27.0, 41.0	<2, <0.5, 7.0	<2, 11.0, 27.0
	4, 38.0, 54.0	<2, 28.0, 23.0	12, 28.0, 44.0
	<2, 28.0, 42.0	<2, 96.0, 73.0	10, 27.0, 42.0
100N	22, 16.0, 25.0	<2, 11.0, 31.0	<2, 25.0, 40.0
	18, 17.0, 27.0	<2, 2.0, 8.0	<2, 27.0, 29.0
	<2, 11.0, 23.0	4, 13.0, 24.0	<2, 30.0, 48.0
	<2, 33.0, 34.0	<2, 12.0, 23.0	<2, 59.0, 63.0
B.L.	<2, 28.0, 47.0	<2, 22.0, 25.0	<2, 23.0, 38.0
100S			
200S			

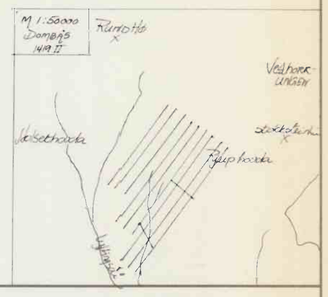

FOLLDAL VERK A/S - AMOCO NORWAY J.V.

FOLLDAL - PROJECT - N - 81 - 1

RJUPHOVDA II

GEOCHEMICAL MAP
AU - CU - ZN ppm

750V - 450V

Date January 84 | Scale: 1: 2500 | Bjørnen

A.S TEGNKOPI

Kwimpkein

	0 ¢ ✓	150 ¢	300 ¢	450 ¢	600 ¢	750 ¢	900 ¢	1050 ¢
500 N	50 538	50 549 Myr	50 556	50 489	50 491	50 563 Myr	50 486	50 447
			50 634	50 494				50 425
	50 487	50 582 Myr	50 541	50 508	50 482	50 535	50 510	50 529
				50 489			50 554	
	50 596	50 591 Myr	50 484	50 504	50 450	50 548	50 481	50 484
				50 527	50 437		50 521	50 483
	50 660	50 513 Myr	50 467	50 513	50 429	50 684 Myr	50 628	50 518
				50 439	50 769		50 549	50 783
400 N	50 529	50 467 Bekk	50 536	50 418	50 830	50 705	50 616	50 793
				50 609	50 725		50 566	50 806
	50 511	50 481	50 475	50 570	51 084	50 554 Myrområde	50 656	50 617
				50 466	50 677		50 572	50 584
	50 529	50 507	50 457	50 521	50 596	50 538	50 550	50 725 50 762 Myr
				50 476				50 618
	50 533	50 527	50 475	50 504	50 543	50 502	50 488	50 520
				50 580				
300 N	50 541	50 536	48 805	50 537	50 643	50 520	50 559 Myr	50 496
			50 533	50 576				50 559
	50 521	50 491	50 493	50 590	50 526	50 518 nederst i myr	50 569	50 663
				50 551				50 671
	50 540 Bekk	50 484	50 489	50 586 Myr	50 539	50 492 Myr	50 531	50 739
				50 611 Bekk			50 607	50 638
	50 512 Bekk	50 486	50 412 Bekk	50 565	50 544 Myr	50 494 overtimyr	50 576	50 569
				50 465			50 495 Myr	
200 N	50 483	50 468	50 480	50 531	50 577	50 497	50 648	50 542
				50 720			50 676	50 524
	50 489	50 463	50 474	50 911	50 516	50 475	50 575	50 553
				50 883			50 945	50 515
	50 521	50 485	50 448	50 688	50 502	50 489	50 723	50 506
				50 765			50 570	
	50 500	50 459	50 410	50 685	50 508	50 498	50 536	50 462
				50 630			50 519	
100 N	50 479	50 454	50 466 Bekk	50 677	50 533	50 491 Bekk/stup	50 501	50 482
				50 719				
	50 502	50 460	50 475	50 621	50 568	50 493	50 481	50 494
	50 477 Myr	50 446	50 337	50 579 Bekk	50 565	50 487	50 443	50 463
								Bekk
	50 483	50 456	50 301	50 562 Bekk	50 514	50 485	50 475	50 544
			50 728					
B.L.	50 498	50 415	50 557	50 521 Bekkesøkk	50 522	50 505	50 468	50 524
	50 468	50 374	50 497	50 530	50 501	50 503 Bekk/myr	50 476	50 455
	50 470	50 372	50 800	50 494	50 489	50 530 Bekk krysser profil	50 491	50 499
			50 921					
	50 489	50 360	50 951 oppkomme	50 492	50 510	50 524	50 492	50 439 Myr
			51 035					
100 S	50 480	50 379	50 842 Myr	50 505 Bekk	50 476	50 526	50 483 Myr	50 436 Bekk
				50 533				
	50 465	50 641	50 871	50 490	50 509	50 497	50 488	50 445
			50 952					
	50 467	50 831	50 804	50 494	50 513	50 489	50 478	50 462
	50 445	50 800	50 622	50 531	50 518	50 487	50 500	50 447
							50 476	
200 S	50 515	50 650	50 550	50 534	50 526	50 493	50 468	50 435

FOLLDAL VERK A/S - AMOCO NORWAY J.V.

Folldal PROJECT N-81-1

KVITMYRIN I

MAG

OMN - 1050 ¢

Date Juni-83 | Scale: 1:2500 | Anne Mette Berlin

A.S TOHRKOPI

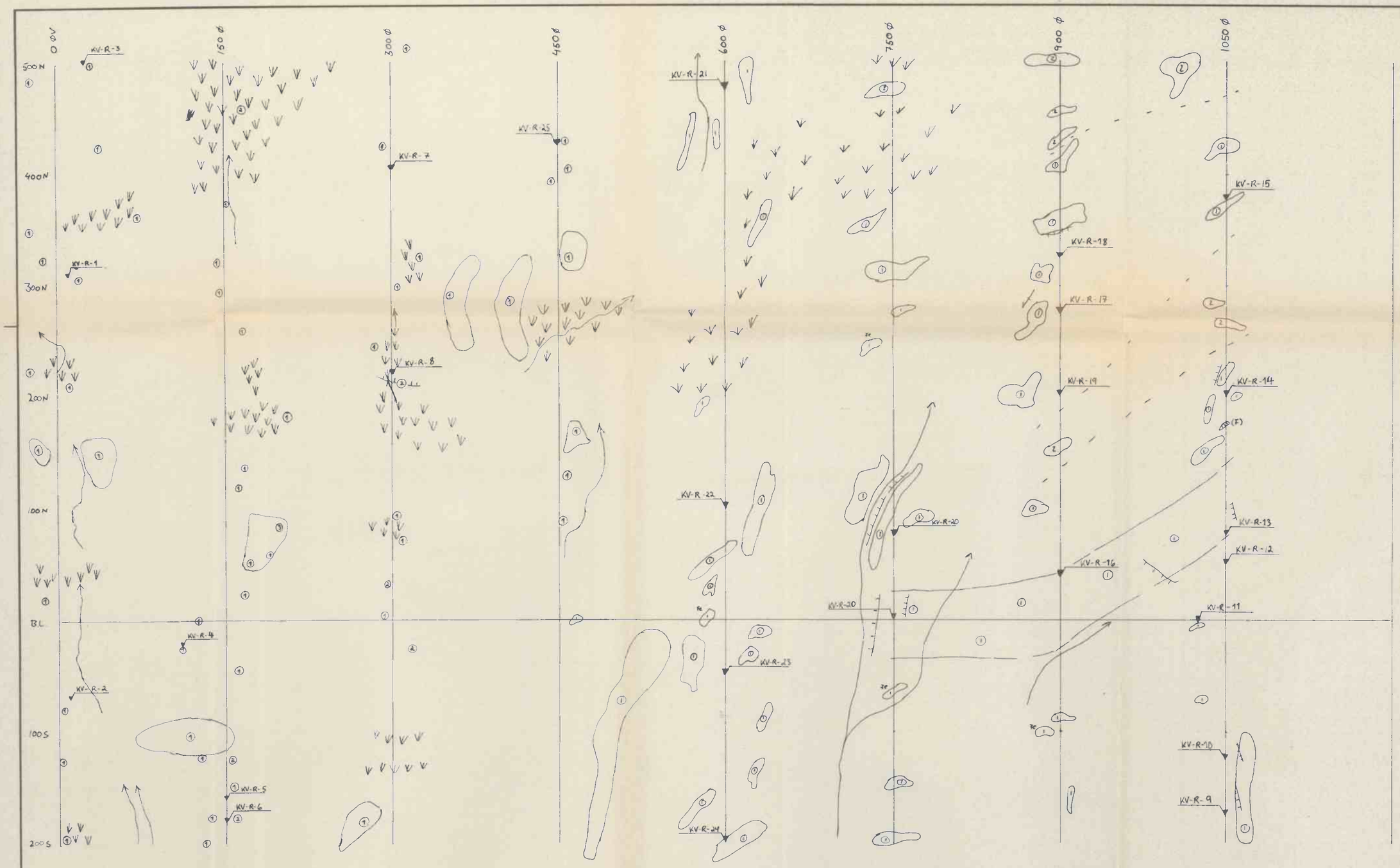

1	LYS GNEIS, VARIERENDE BIOTITT INNHOLD OG BÅNDING
2	AMFIBOLITT, OFTE MED LYSERE BÅND (TUFF)
	GRAFITTSKIFER
	FORKASTNING
(F)	FLOAT (LØSBLOKK)
Fe	JERNHATT / RUST
	BEKK
	MYR
KV-R-	PRØVE (TATT)

FOLLDAL VERK A/S - AMOCO NORWAY J.V.

Folldal PROJECT N-81-1

KVITMYRIN - KV

GEOLOGY

Date JULI - 83	Scale: 1:2500	B. NERMOEN H.T. MIKKELSEN

A.S TORRKOPI

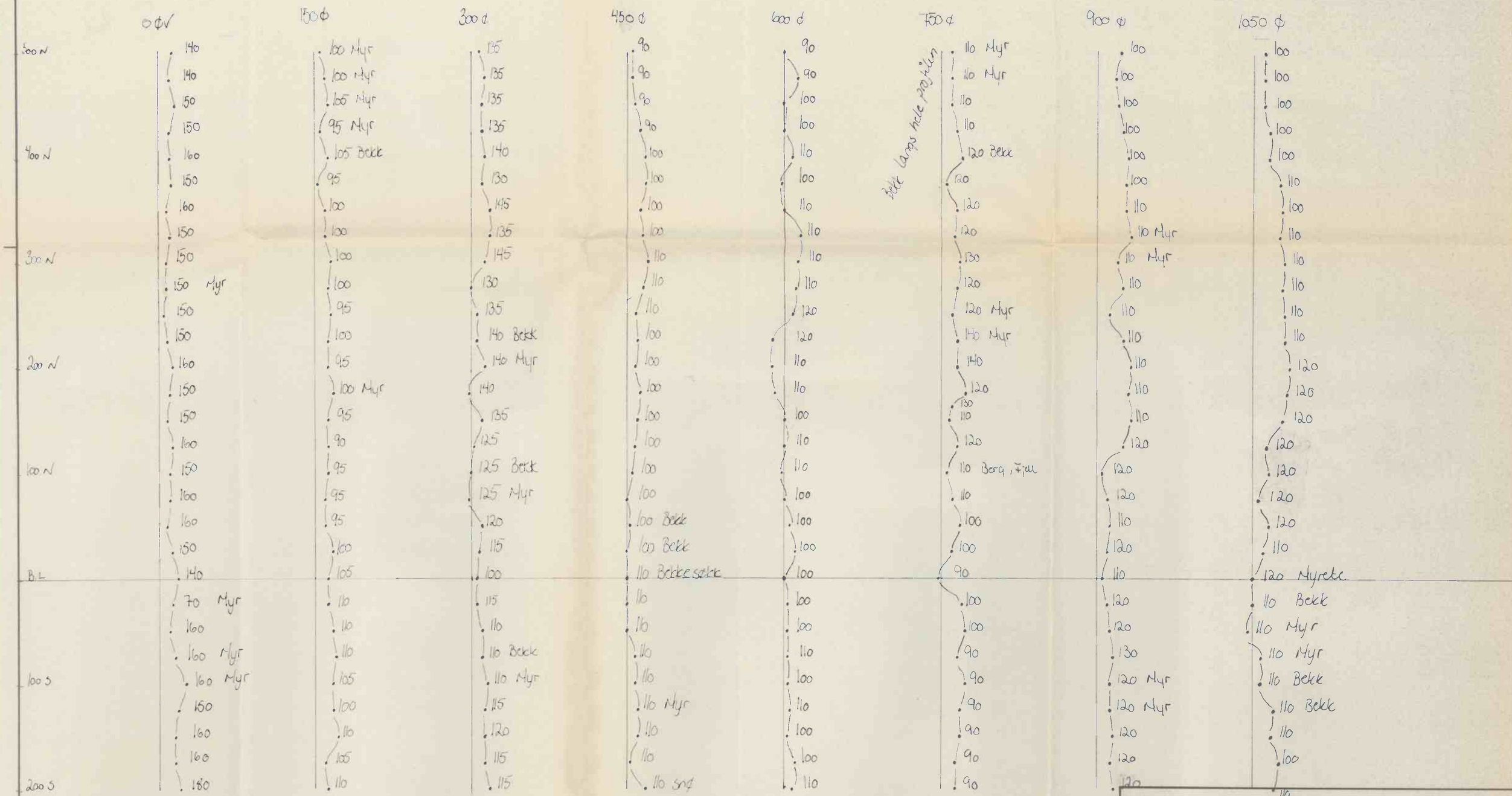
0 ØV
150 Ø
300 Ø
450 Ø
600 Ø
750 Ø
900 Ø
1050 Ø
500 N
400 N
300 N
200 N
100 N
B.L
100 S
200 S
Bekk langs hele projiseren
140 140 150 150 160 150 160 150 150 150 150 150 160 150 150 160 150 160 160 150 140 70 Myr 160 160 Myr 160 Myr 150 160 160 180
100 Myr 100 Myr 105 Myr 95 Myr 105 Bekk 95 100 100 100 100 95 100 95 100 Myr 95 90 95 95 95 100 105 110 110 110 105 100 110 105 110
135 135 135 135 140 130 145 135 145 130 135 140 Bekk 140 Myr 140 135 125 125 Bekk 125 Myr 120 115 100 115 110 110 Bekk 110 Myr 115 120 115 115
90 90 90 90 100 100 100 100 110 110 100 100 100 100

REIN-
DESIGNBOOK

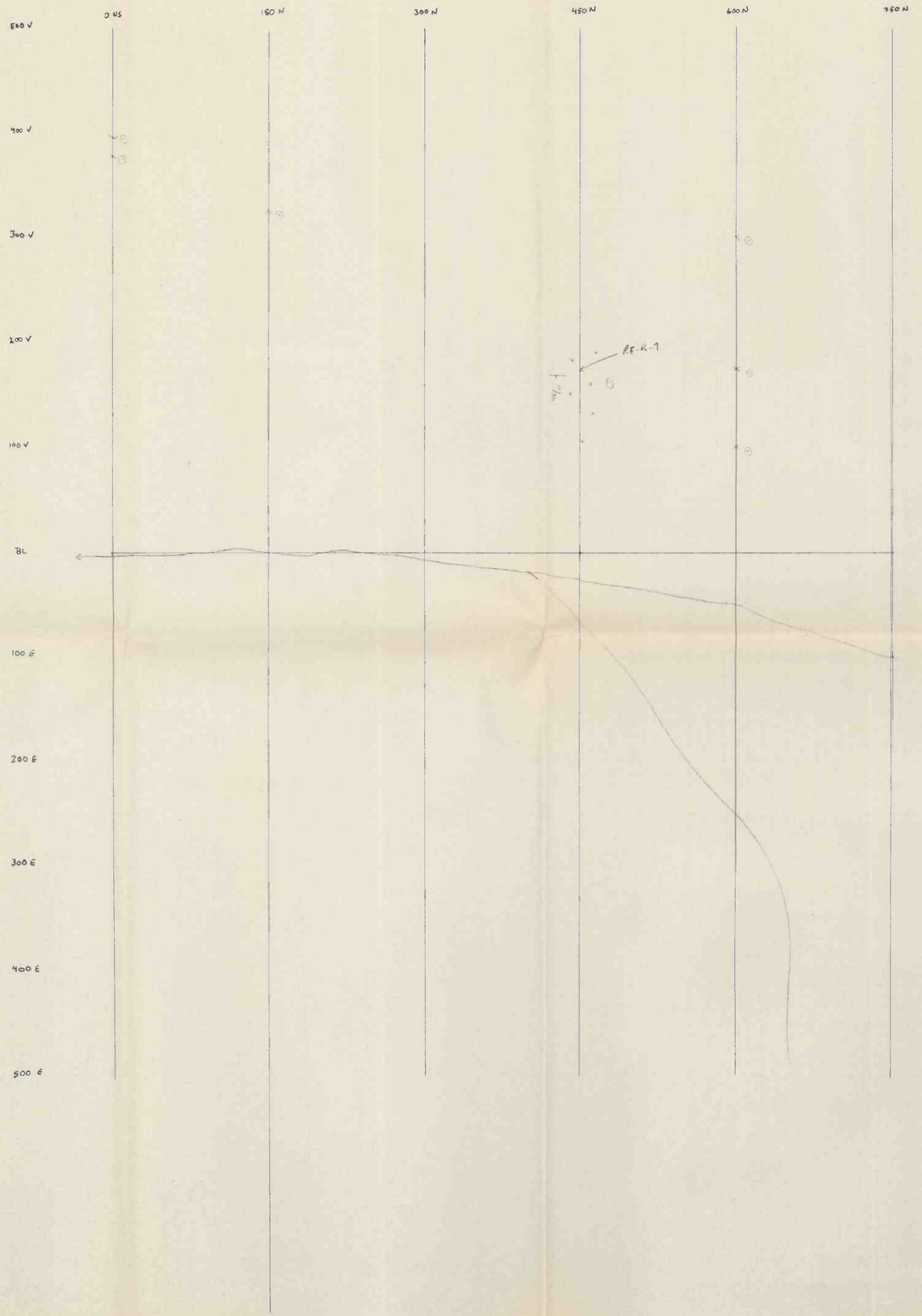

1 GNEIS MED VEKSLENDE BIOTITINNHOLD

FOLLDAL VERK A/S - AMOCO NORWAY J.V.

Folldal PROJECT N-81-1

REINDØLSNABBEN

GEOLOGY

Date July 1983 | Scale: 1: 2500 | B. Nilsen

A.S TOPRIKON

	0N5	150N	300N	450N	600N	750N
500V-	50 602	50 597	50 562	50 553	50 560	50 538
	50 582	50 550	50 580	50 550	50 564	50 597
	50 579	50 583	50 551 Myr	50 552	50 591	50 518
	50 565	50 575	50 551 Bekk	50 537	50 573	50 548
400V-	50 573	50 576	50 561	50 576	50 576	50 530
	50 579	50 582	50 538 Myrsig	50 574	50 535	50 563
	50 577	50 561	50 531	50 576	50 573	50 559
	50 576	50 573	50 533	50 531	50 584	50 581
300V-	50 574	50 530	50 535	50 532	50 566	50 555
	50 562	50 599	50 534	50 520	50 560	50 558
	50 574	50 573	50 532	50 529	50 574	50 546
	50 557	50 576	50 527	50 552	50 580	50 505 Bekk
200V-	50 562	50 576	50 533	50 550	50 597	50 557
	50 586	50 576	50 528	50 518	50 539	50 542 Bekk
	50 580	50 539	50 576	50 546	50 554	50 544
	50 565	50 533	50 569	50 526	50 562	50 534
100V-	50 550	50 538	50 530	50 564	50 521	50 548
	50 541	50 526	50 513	50 538	50 533	50 526
	50 533	50 529	50 534	50 567	50 534	50 522
	50 536	50 520	50 533	50 561	50 523	50 516
B.L. -	50 522 Bekk	50 491 Bekk	50 517	50 537	50 555	50 508
	50 533	50 498	50 535	50 534 Bekk	50 515	50 542
	50 525	50 499 Myr	50 553	50 517	50 506	50 564
	50 535	50 501	50 546 Myr	50 511	50 508	50 555
100Ø-	50 513	50 491 Bekk	50 539	50 488 Bekk	50 534	50 481
	50 515	50 489	50 532	50 545	50 549 Myrsig	50 478
	50 501	50 500	50 514	50 485	50 506	50 493
	50 511	50 498	50 531	50 501	50 503	50 495
200Ø-	50 504	50 487	50 514 Bekk	50 502	50 512	50 487
	50 488	50 481	50 493	50 494	50 510 Bekk	50 513
	50 485	50 480	50 516	50 512	50 490	50 492
	50 552	50 495	50 485	50 504	50 486	50 487
300Ø-	50 514	50 376	50 502	50 517	50 500	50 486
	50 472	50 391	50 463	50 481	50 479	50 530
	50 483	50 434	50 457	50 470	50 457 Bekk	50 514
	50 420	50 379	50 435	50 425	50 445	50 476
400Ø-	50 431	50 391	50 415	50 464	50 441	50 476
	50 460	50 387	50 436	50 415	50 464	50 453
	50 535	50 463	50 501	50 448	50 382	50 439
	50 506	50 492	50 514	50 430	50 422 50 500 50 421	50 422
500Ø-	50 615	50 506	50 531	50 417	50 394	50 476 Bekk
		50 539 Bekkesig				
		50 652				
		50 642				
600Ø-		50 528				
		50 619				
		50 610				
		50 493				
700Ø-		50 534				
		50 580				

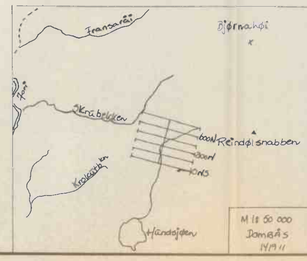

M 1:50 000
Jomås
1971

FOLLDAL VERK A/S - AMOCO NORWAY J.V.

Folldal PROJECT N-81-1

REINDØLSNABBEN

MAG

0N5 - 750N

Date 9/11/83 | Scale: 1: 2500 | Randi Tønnes

A.S TOPROFI



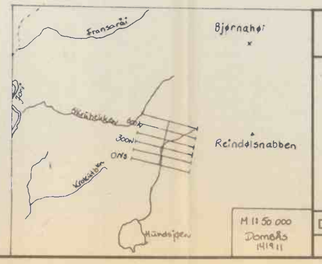

M 1:50 000
Domæks
14/9/11

FOLLDAL VERK A/S - AMOCO NORWAY J.V.

Folldal PROJECT N-81-1

REINDØLSNABBEN

VLF

0N'S - 750N

Date juli/83	Scale: 1: 2500	Randi Grønnes

A.S. TORRKOR