Geomatikk IKT er en av landets ledende leverandører av løsninger knyttet til implementering av elektronisk dokumenthåndtering, forvaltning av eiendomsskatteloven, mobile løsninger og geografisk IT.

N G U

Skilleark

0 0 1 Z 7 / 2563
2943 - Kart i tilknytning til "Summary

Geomatikk IKT er en av landets ledende leverandører av løsninger knyttet til implementering av elektronisk dokumenthåndtering, forvaltning av eiendomsskatteloven, mobile løsninger og geografisk IT.

REGIONAL GEOLOGY

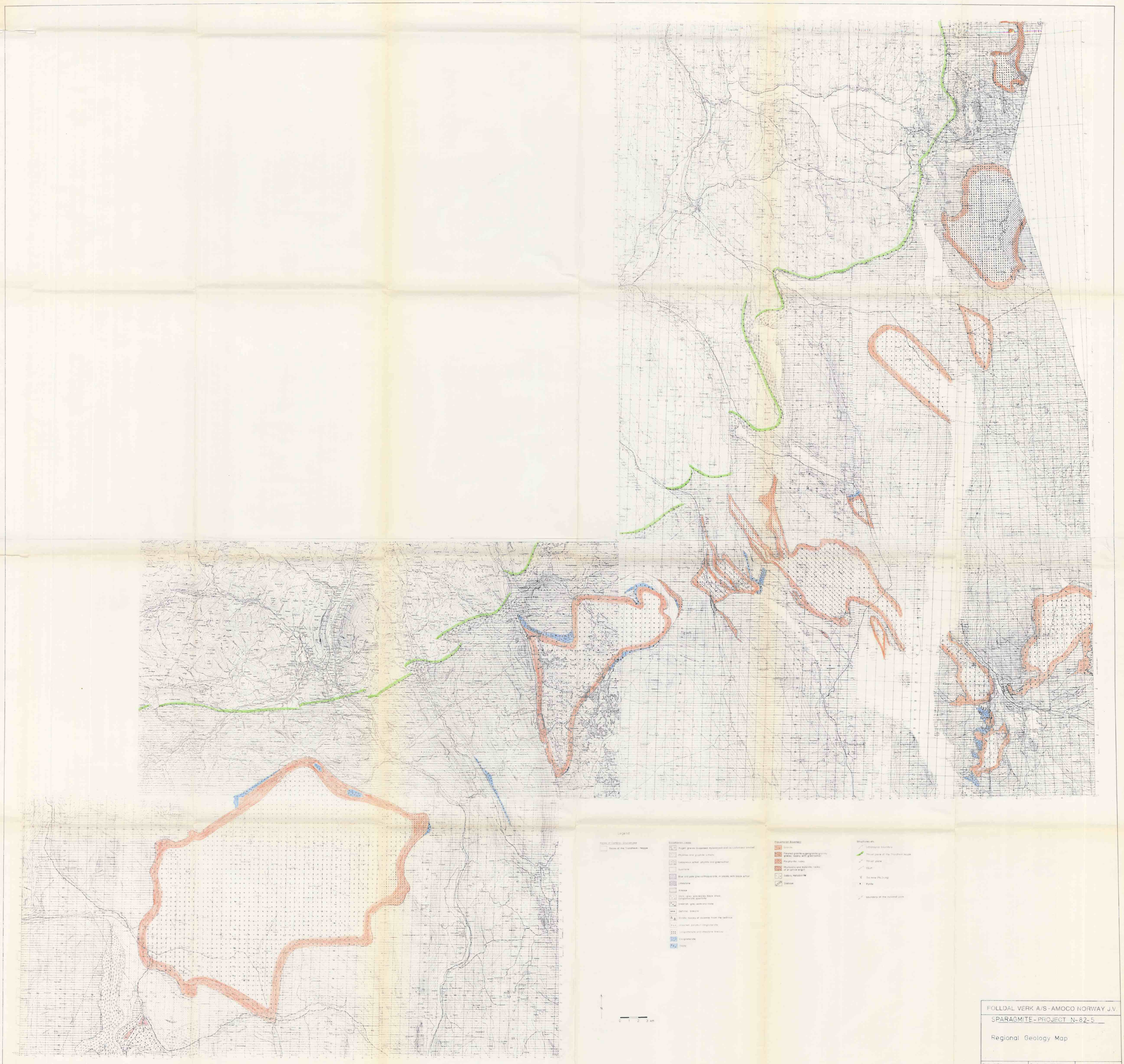

FOLLDAL VERK A/S - AMOCO NORWAY J.V.

SPARAGMITE - PROJECT N-82-5

Regional Geology Map

Date 11/82 | Scale: 1 : 100 000

SAMPLE LOCATIONS

A.S TORFAKOPI

BREKKEN

1720 II

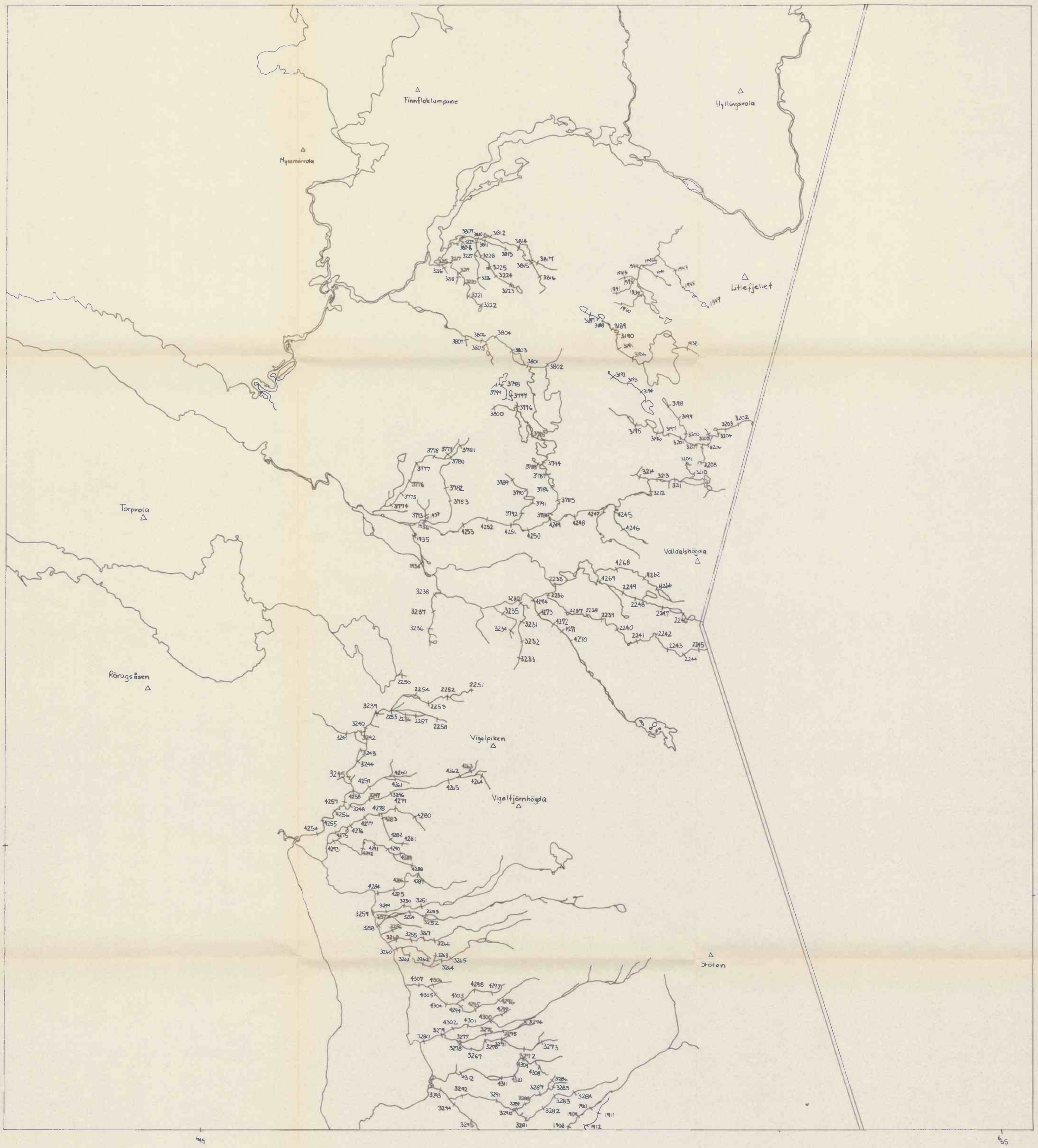

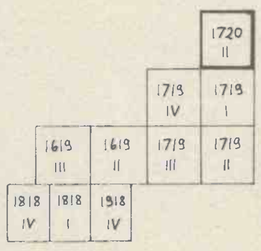

FOLLDAL VERK A/S - AMOCO NORWAY J.V.

SPARAGMITE - PROJECT N-82-5

Stream Sediment Survey
Sample Locations

Brekken 1720 II

Date 8/82	Scale: 1:50 000	

A.S TORRKOPI

RÖA

1719 I

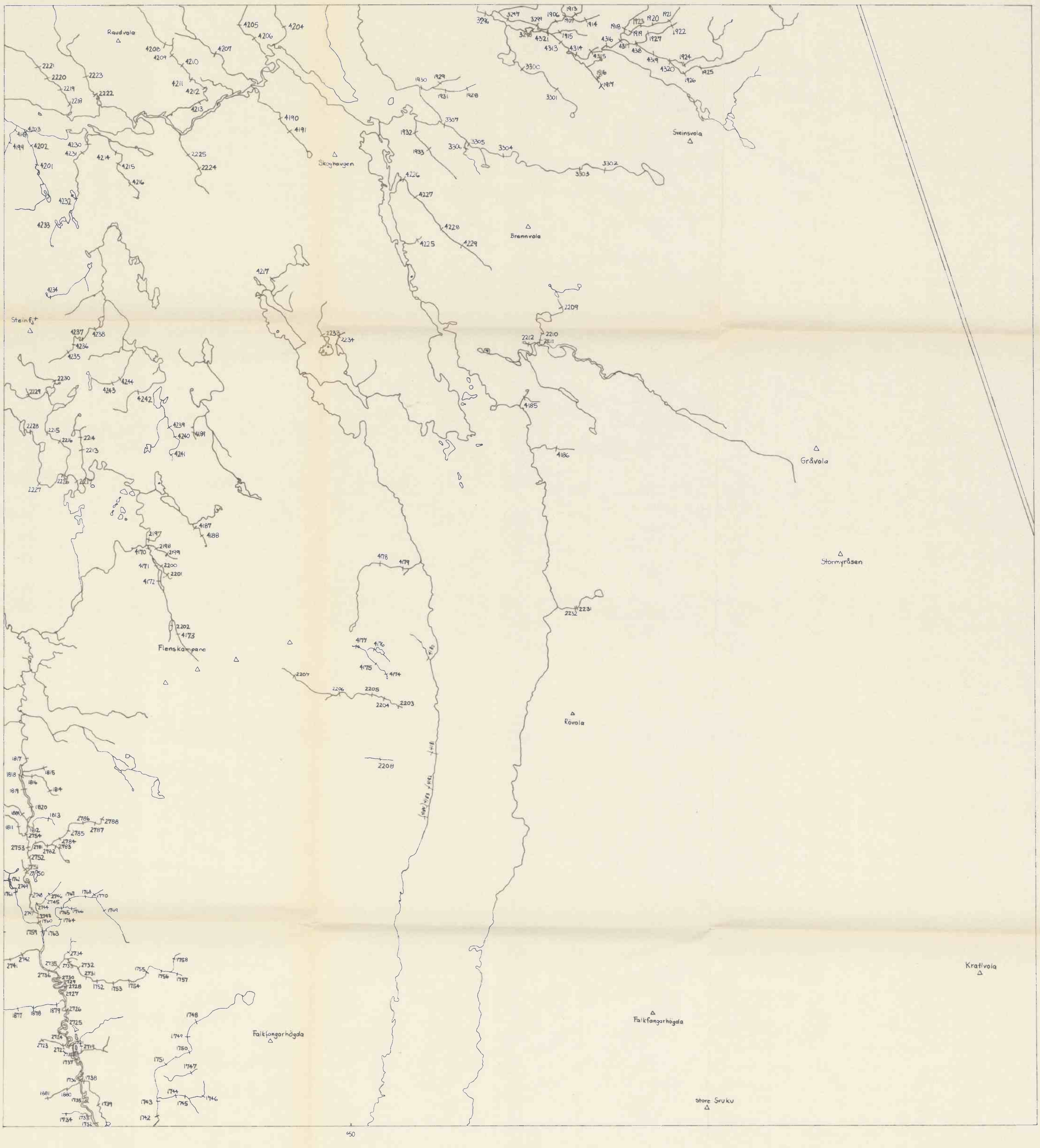

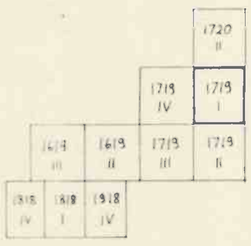

FOLLDAL VERK A/S - AMOCO NORWAY J.V.

SPARAGMITE - PROJECT N-82-5

Stream Sediment Survey
Sample Locations

Röa 1719 I

Date 8/82	Scale: 1:50 000	

A.S TØRRKOPI

NARBUVOLL

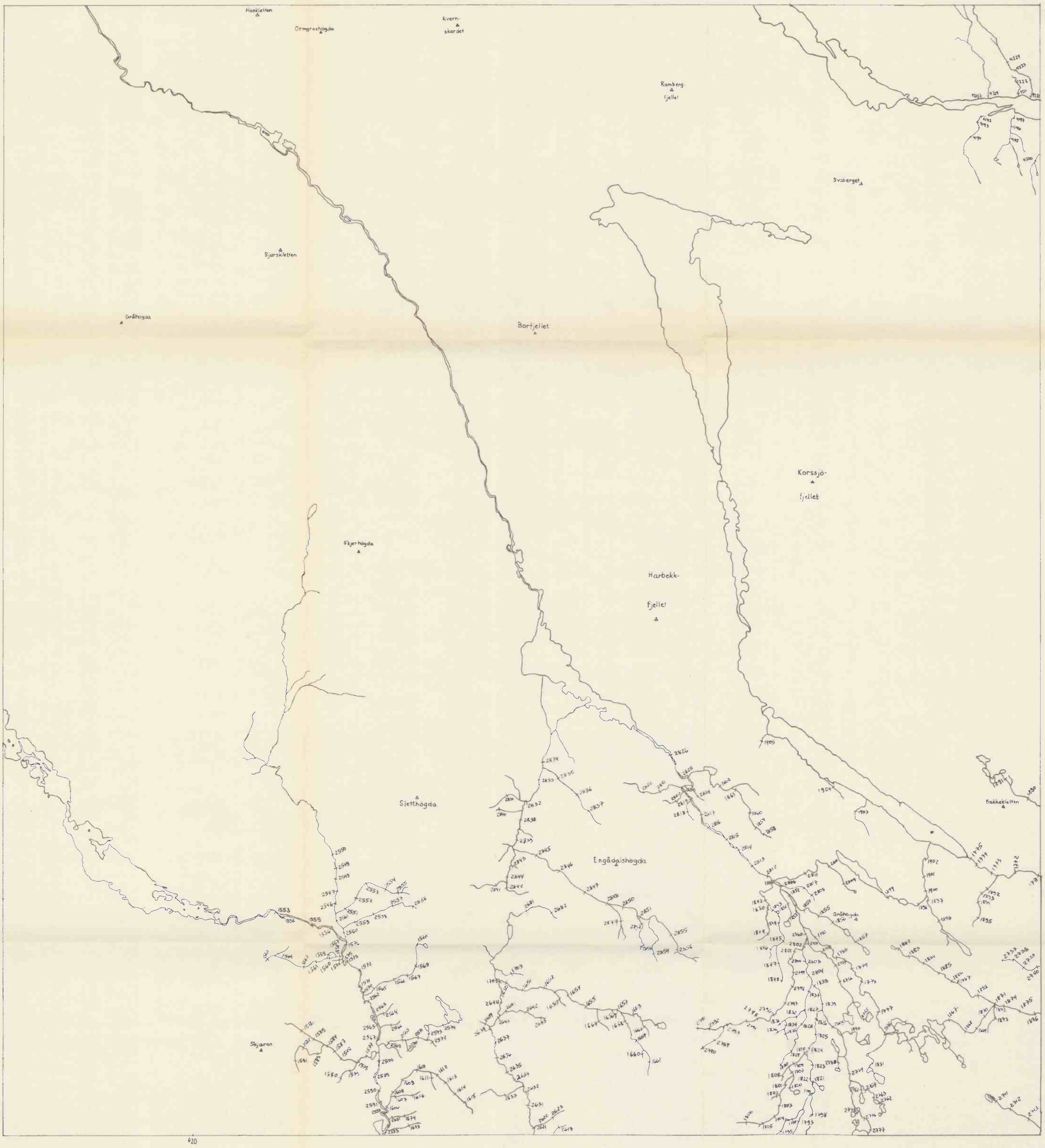

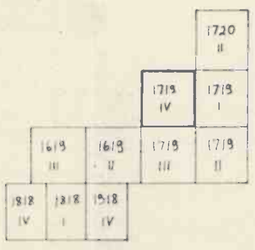

FOLLDAL VERK A/S - AMOCO NORWAY J.V.

SPARAGMITE - PROJECT N-82-5

Stream Sediment Survey
Sample Locations

Narbuvoll 1719 IV

Date 8/82	Scale: 1: 50 000	

ELGÅ

1719 II

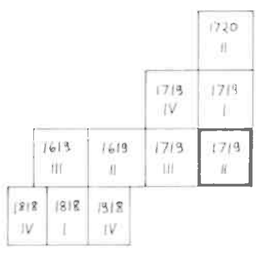

FOLLDAL VERK A/S - AMOCO NORWAY J.V.

SPARAGMITE-PROJECT N-82-5

Stream Sediment Survey
Sample Locations

Elgå 1719 II

Date 8/82 | Scale: 1:50 000

A.S TØRRKOPI

HOLÖYDAL

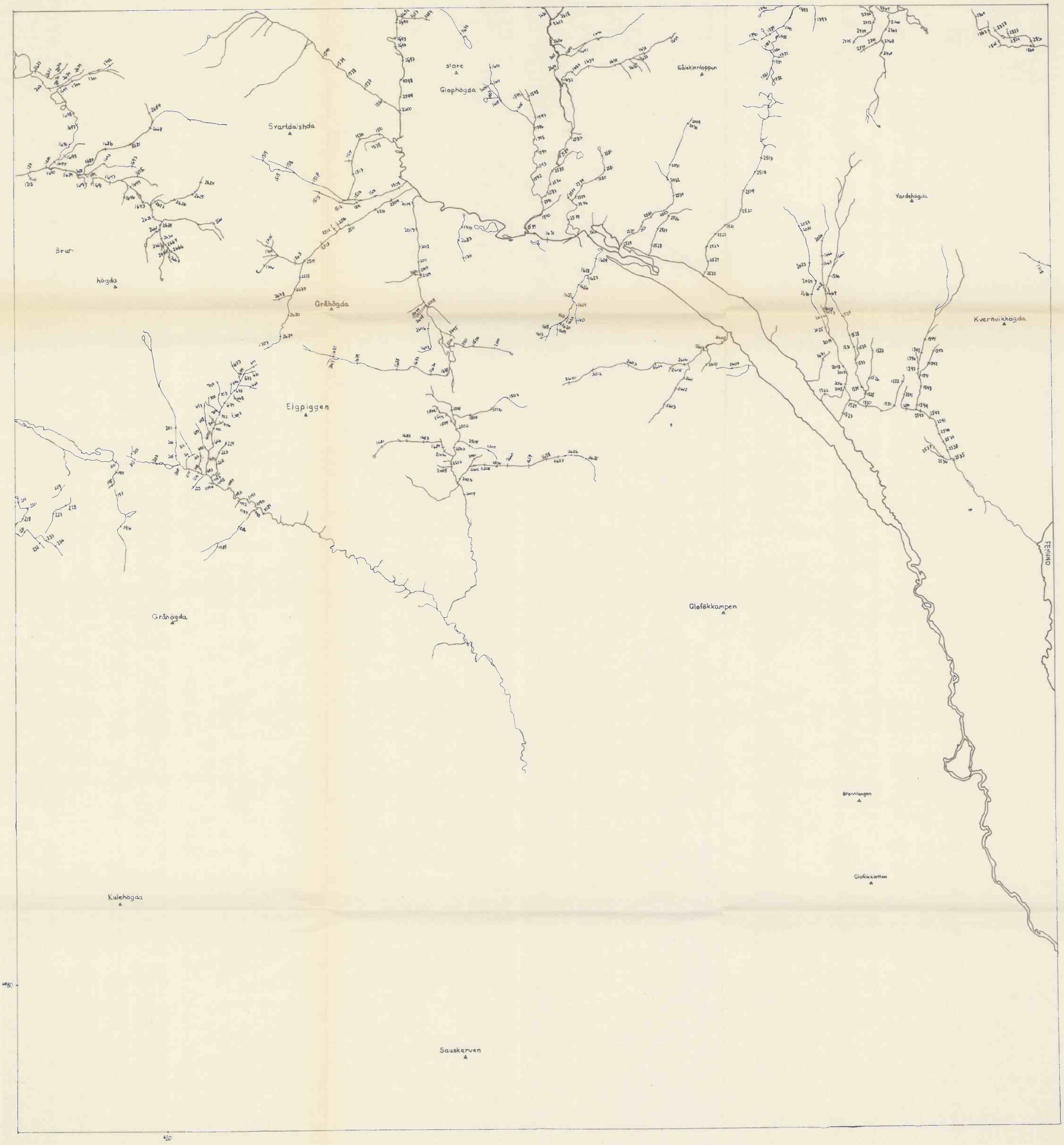

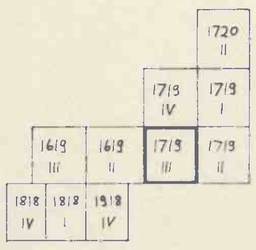

FOLLDAL VERK A/S - AMOCO NORWAY J.V.

SPARAGMITE-PROJECT N-82-5

Stream Sediment Survey
Sample Locations

Holöydal 1719 III

Date 8/82	Scale: 1: 50 000	

TYLLDAL

1619



FOLLDAL VERK A/S - AMOCO NORWAY J.V.

SPARAGMITE - PROJECT N-82-5

Stream Sediment Survey

Sample Locations

Tyllidal 1619 II

Date 8/82	Scale 1: 50 000	

A.S TØRRKOP!

ALVDAL

1619 III

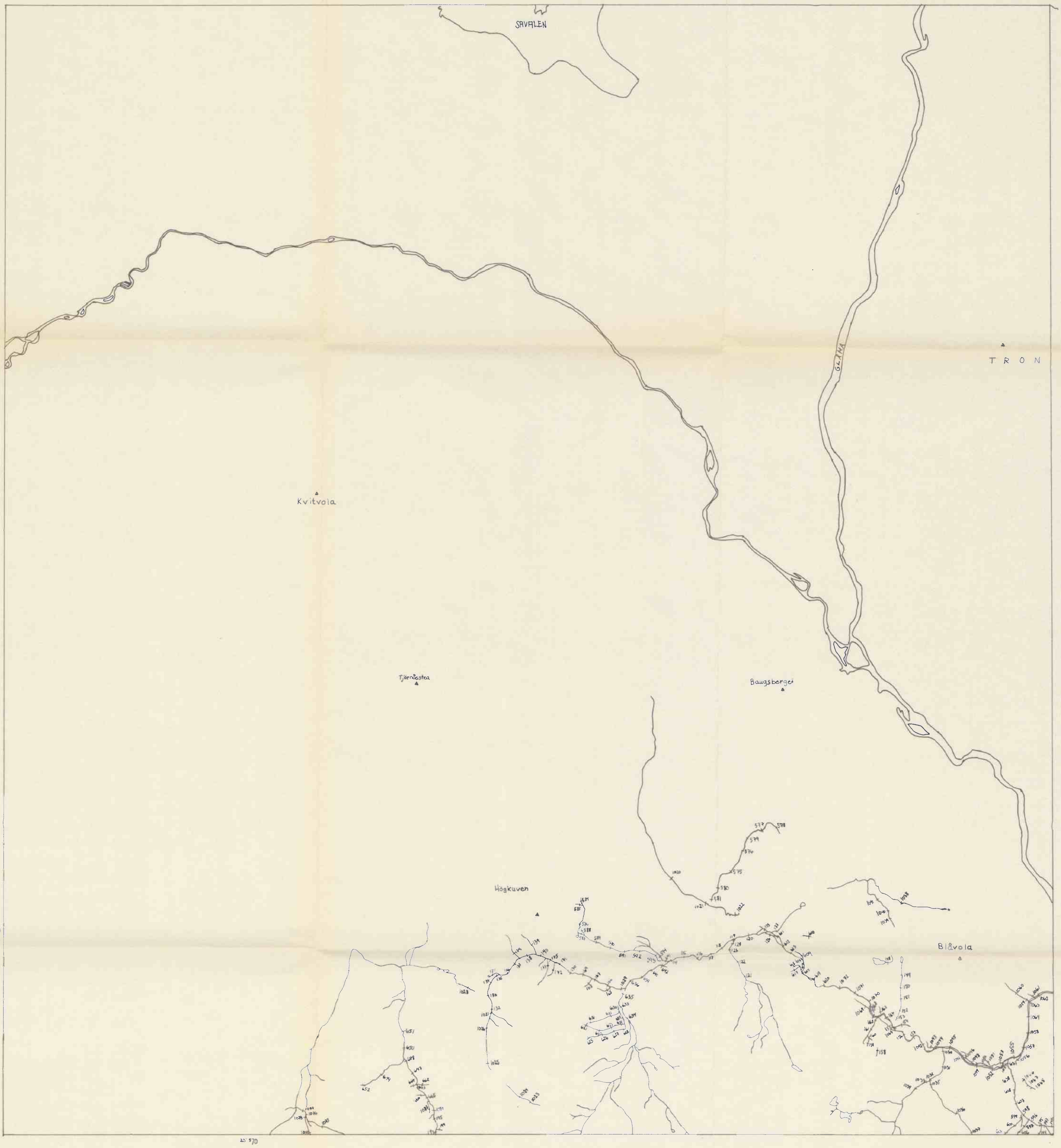

				1720 II
			1719 IV	1719 I
	1619 III	1619 II	1719 III	1719 II
1518 IV	1518 I	1518 IV		

FOLLDAL VERK A/S - AMOCO NORWAY J.V.

SPARAGMITE - PROJECT N-82-5

Stream Sediment Survey
Sample Locations

Alvdal 1619 III

Date 8/82	Scale: 1:50 000	

A.S TORRKOPI

HANESTAD

1918 IV

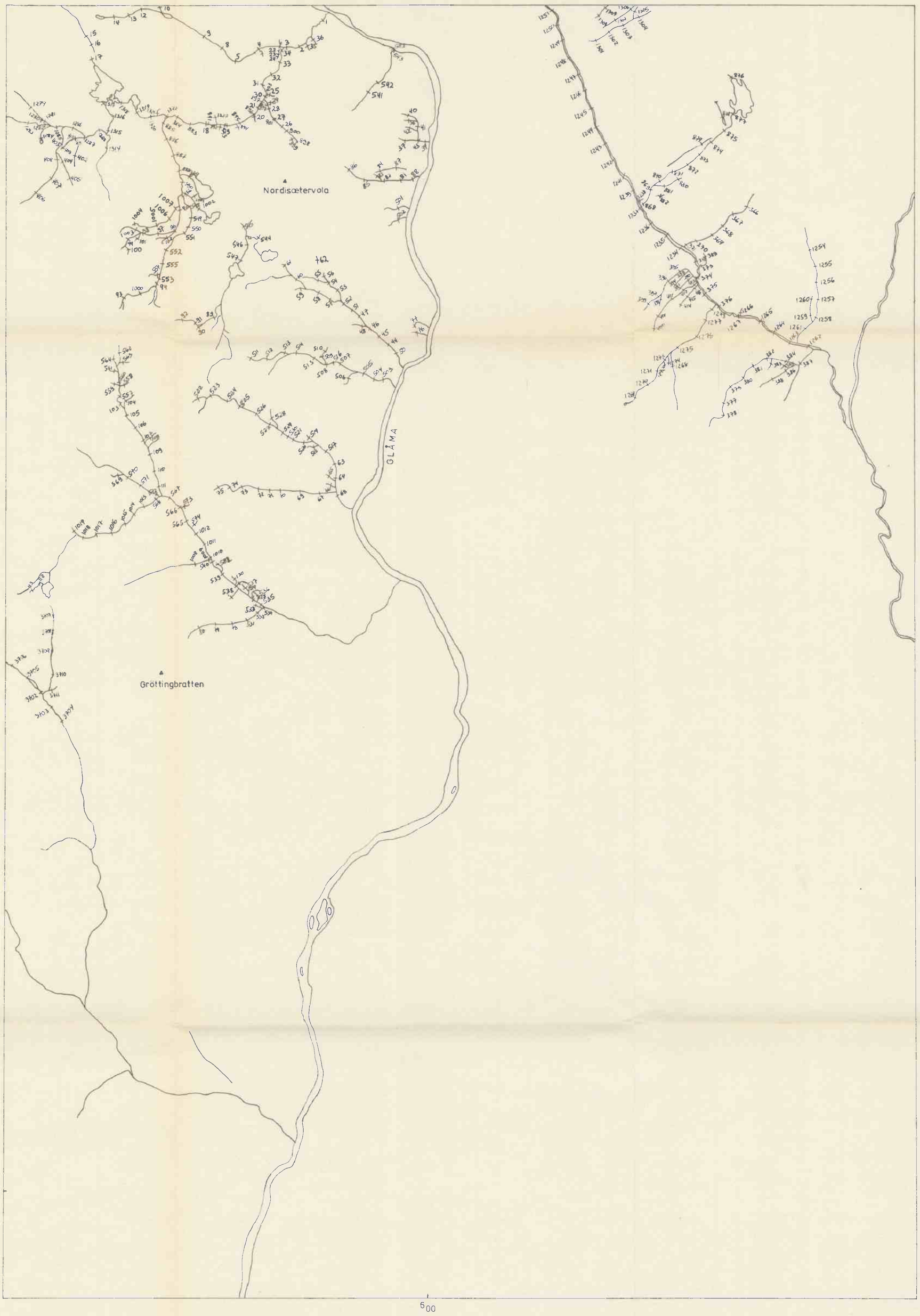

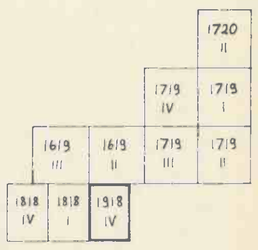

FOLLDAL VERK A/S - AMOCO NORWAY J.V.

SPARAGMITE - PROJECT N-82-5

Stream Sediment Survey

Sample Locations

Hanestad 1918 IV

Date 8/82	Scale: 1:50 000	

A.S TØRRKOPI

SOLLIA

1818 I

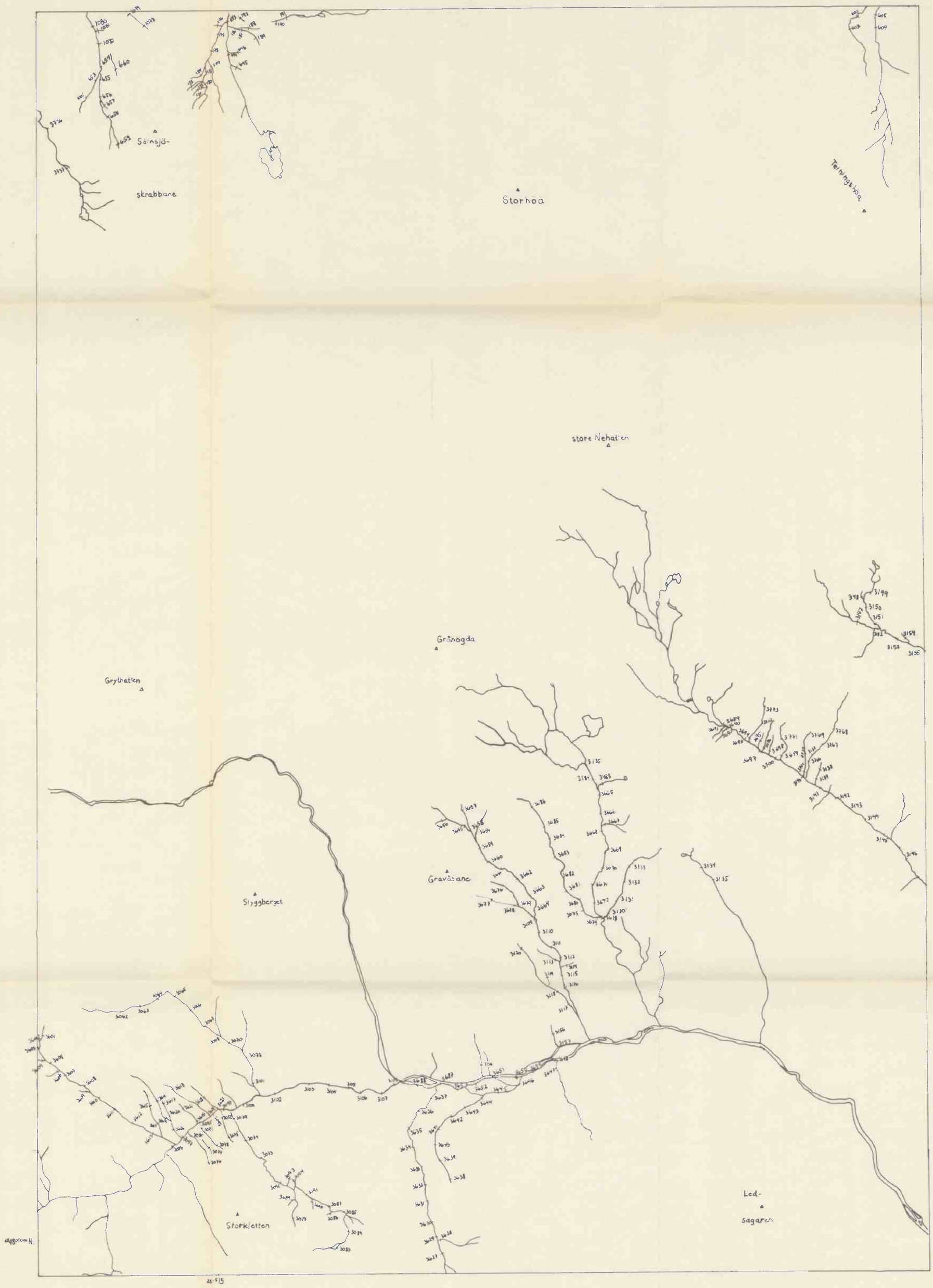

			1720 II
		1719 IV	1719 I
1619 III	1619 II	1719 III	1719 II
1818 IV	1818 I	1518 IV	

FOLLDAL VERK A/S - AMOCO NORWAY J.V.

SPARAGMITE-PROJECT N-82-5

Stream Sediment Survey
Sample Locations

Sollia 1818 I

Date 8/82	Scale: 1:50000	

A.S TØRRKOPI

ATNSJÖEN

1818 IV

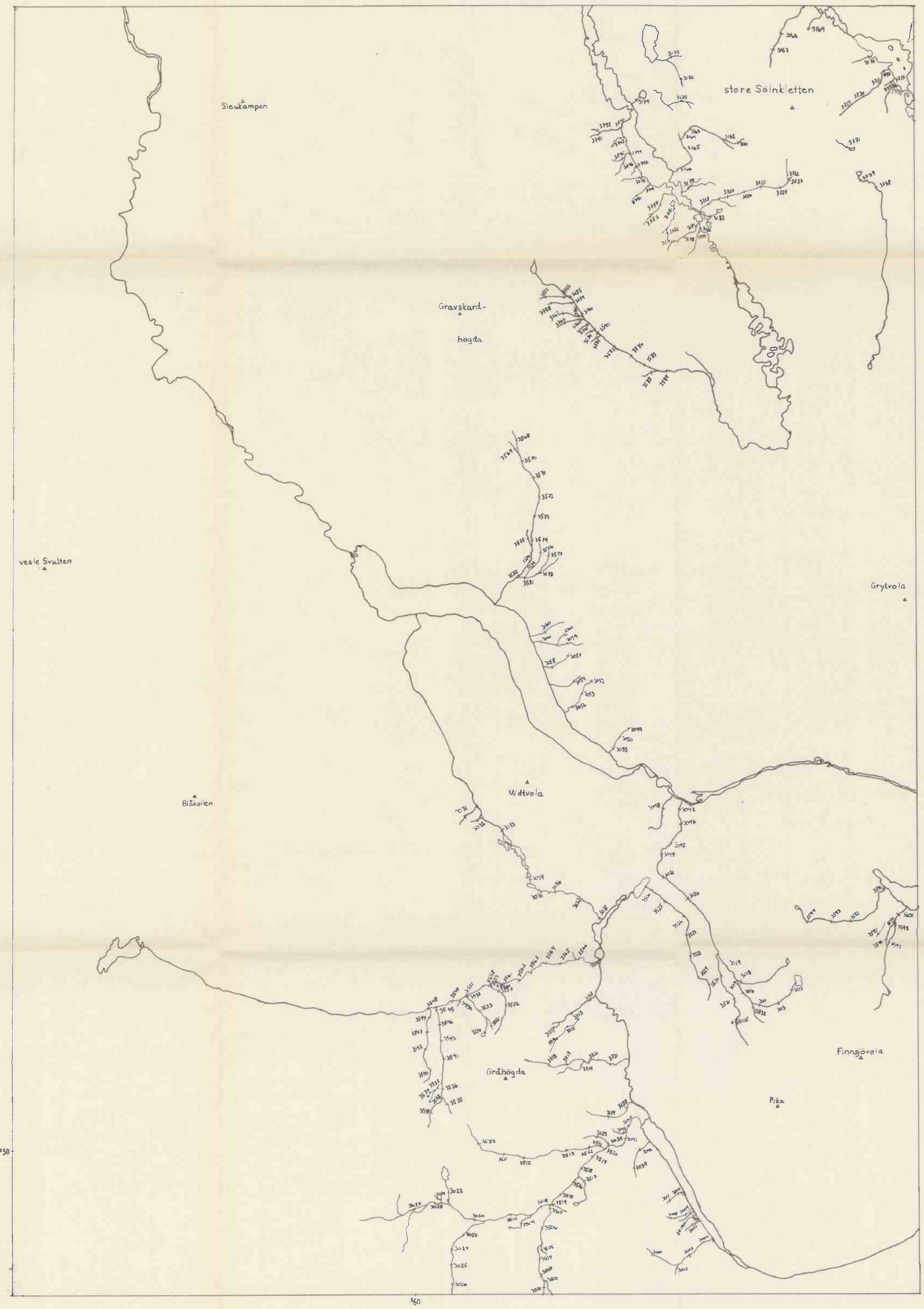

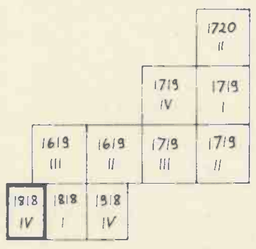

FOLLDAL VERK A/S - AMOCO NORWAY J.V.

SPARAGMITE-PROJECT N-82-5

Stream Sediment Survey
Sample Locations

Atnsjöen 1818 IV

Date 8/82	Scale: 1: 50 000	

GEOCHEM. MAPS
Pb/Zn, Cu/Ag, F

Brekken

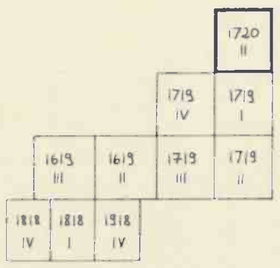

anomalous Pb > 60 ppm
anomalous Zn > 150 ppm

FOLLDAL VERK A/S - AMOCO NORWAY J.V.

SPARAGMITE-PROJECT N-82-5

Stream Sediment Survey
Pb/Zn

Brekken 1720 II

Date II/82 | Scale: 1: 50 000

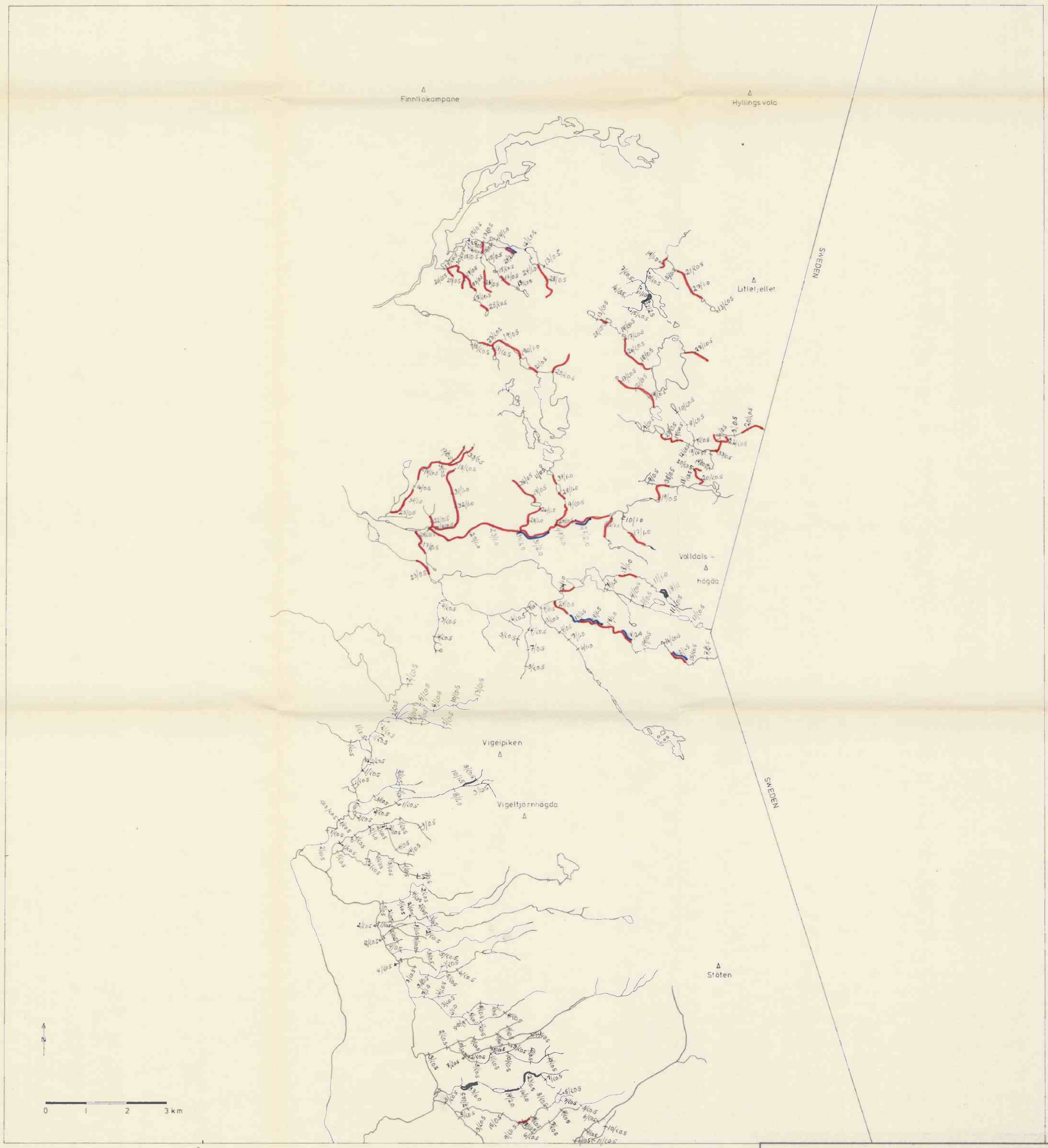

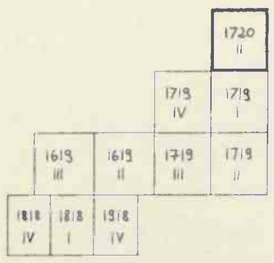

anomalous Cu > 16 ppm
anomalous Ag > 1 ppm

FOLLDAL VERK A/S - AMOCO NORWAY J.V.

SPARAGMITE-PROJECT-N-82-5

Stream Sediment Survey

Cu/Ag

Brekken 1720 II

Date 11/82	Scale: 1: 50 000	Eli Lemmes

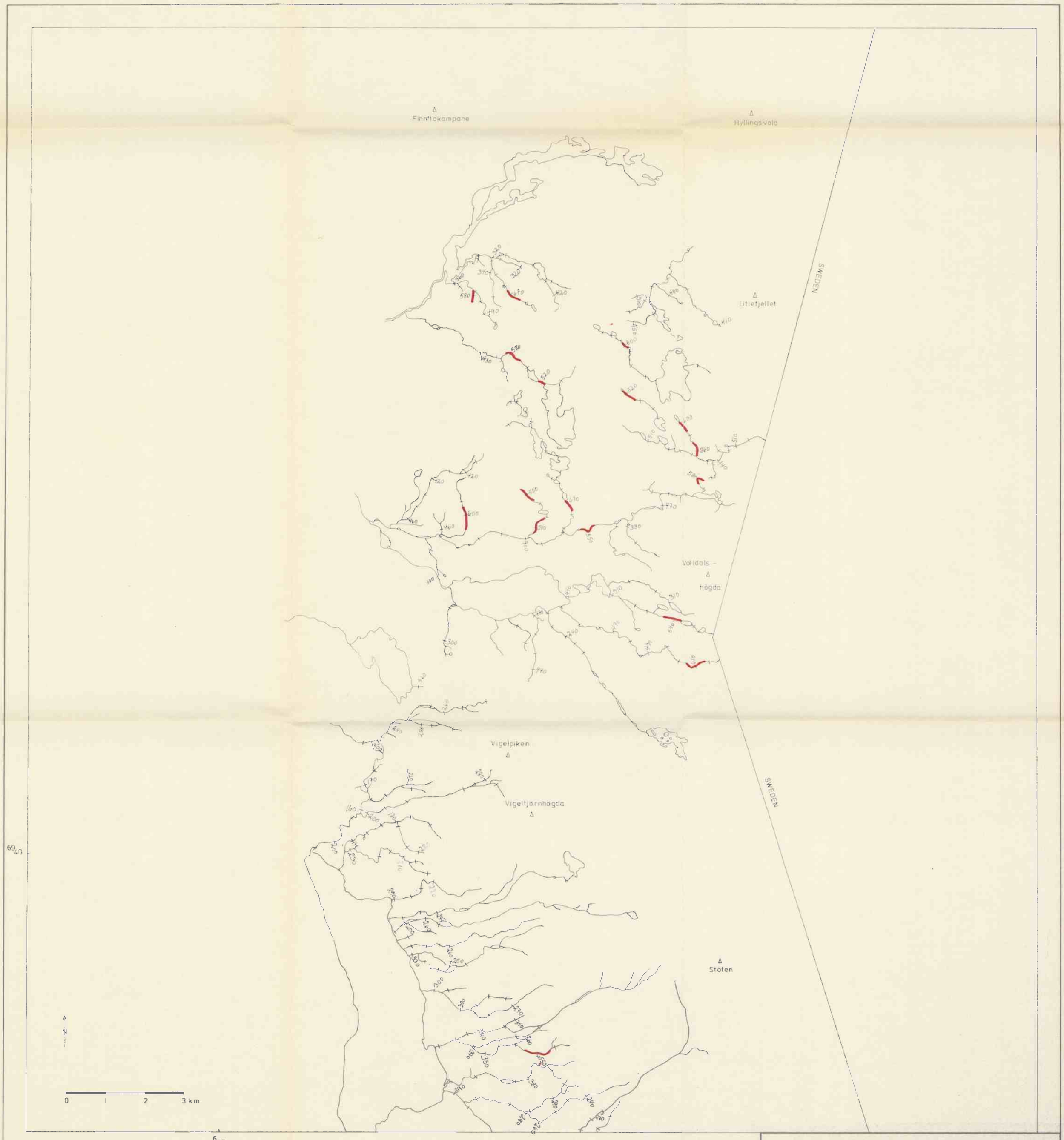
Finnfjokampane
Hyllingsvola
Litletjellet
SWEDEN
Volldals -
högda
Vigelpiken
Vigeltjörnhögda
SWEDEN
Stoten
69 40
6 45
N
0 1 2 3 km
anomalous F > 510 ppm
1720 II
1719 IV
1719 I
1619 III
1619 II
1719 III
1719 II
1818 IV
1818 I
1918 IV
FOLLDAL VERK A/S - AMOCO NORWAY J.V.
SPARAGMITE-PROJECT-N-82-5
Stream Sediment Survey
F
Brekken 1720 II
Date 11/82
Scale: 1:50 000

Röd

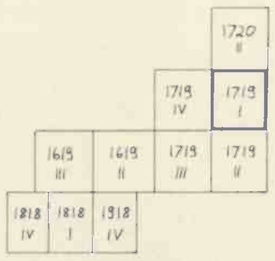

anomalous Cu >16 ppm
anomalous Ag >1 ppm

FOLLDAL VERK A/S - AMOCO NORWAY J.V.

SPARAGMITE-PROJECT - N-82-5

Stream Sediment Survey

Cu/Ag

Röa 1719 I

Date 11/82 | Scale: 1:50000 | E. L.

Skoghaugen

Sveinsvola

Brennvola

SWEDEN

Steinfjt.

Flenskampane

Rovola

Falkfangarhögda

69 10

6 50

0 1 2 3 km

N

		1720 II
	1719 IV	1719 I
1619 III	1619 II	1719 III	1719 II
1818 IV	1818 I	1918 IV

anomalous F > 510 ppm

FOLLDAL VERK A/S - AMOCO NORWAY J.V.

SPARAGMITE-PROJECT-N-82-5

Stream Sediment Survey

F

Röa 1719 I

Date 11/82 | Scale: 1:50 000 | E.L.

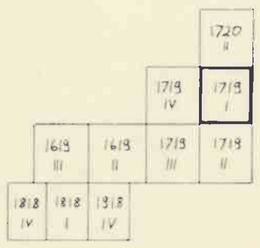

anomalous Pb > 60 ppm
anomalous Zn > 150 ppm

FOLLDAL VERK A/S - AMOCO NORWAY J.V.

SPARAGMITE - PROJECT N-82-5

Stream Sediment Survey
Pb/Zn

Röa 1719 I

Date II/82 | Scale: 1:50000

Warburg coll.

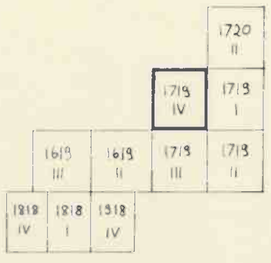

anomalous Pb > 60 ppm
anomalous Zn > 150 ppm

FOLLDAL VERK A/S - AMOCO NORWAY J.V.

SPARAGMITE - PROJECT N-82-5

Stream Sediment Survey
Pb/Zn

Narbuvoll 1719 IV

Date 11/82	Scale: 1: 50 000	

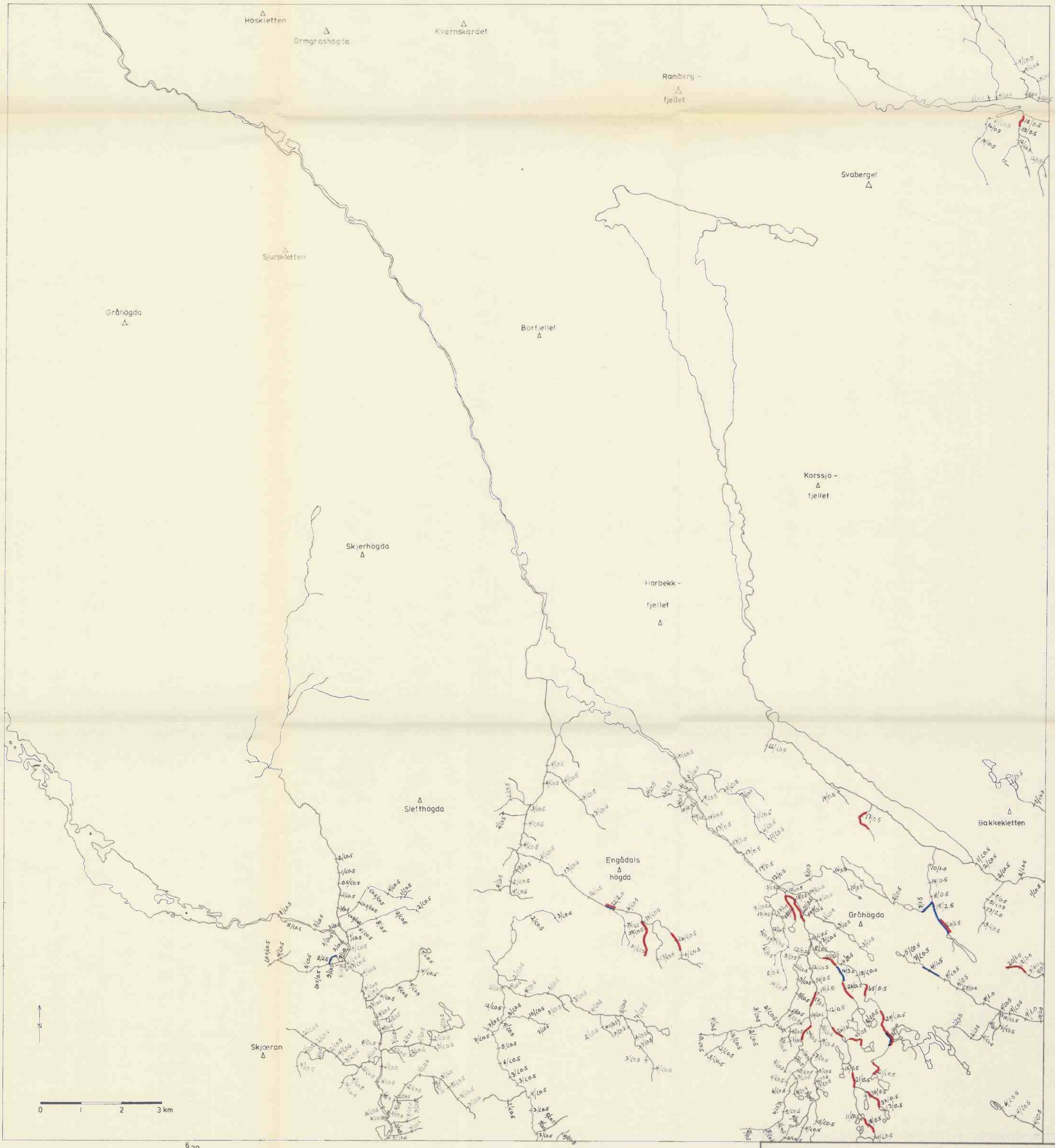

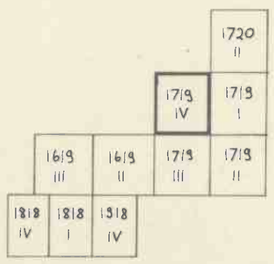

anomalous Cu >16 ppm
anomalous Ag >1 ppm

FOLLDAL VERK A/S - AMOCO NORWAY J.V.

SPARAGMITE-PROJECT N-82-5

Stream Sediment Survey
Cu/Ag

Narbuvoll 1719 IV

Date 11/82 | Scale: 1:50 000

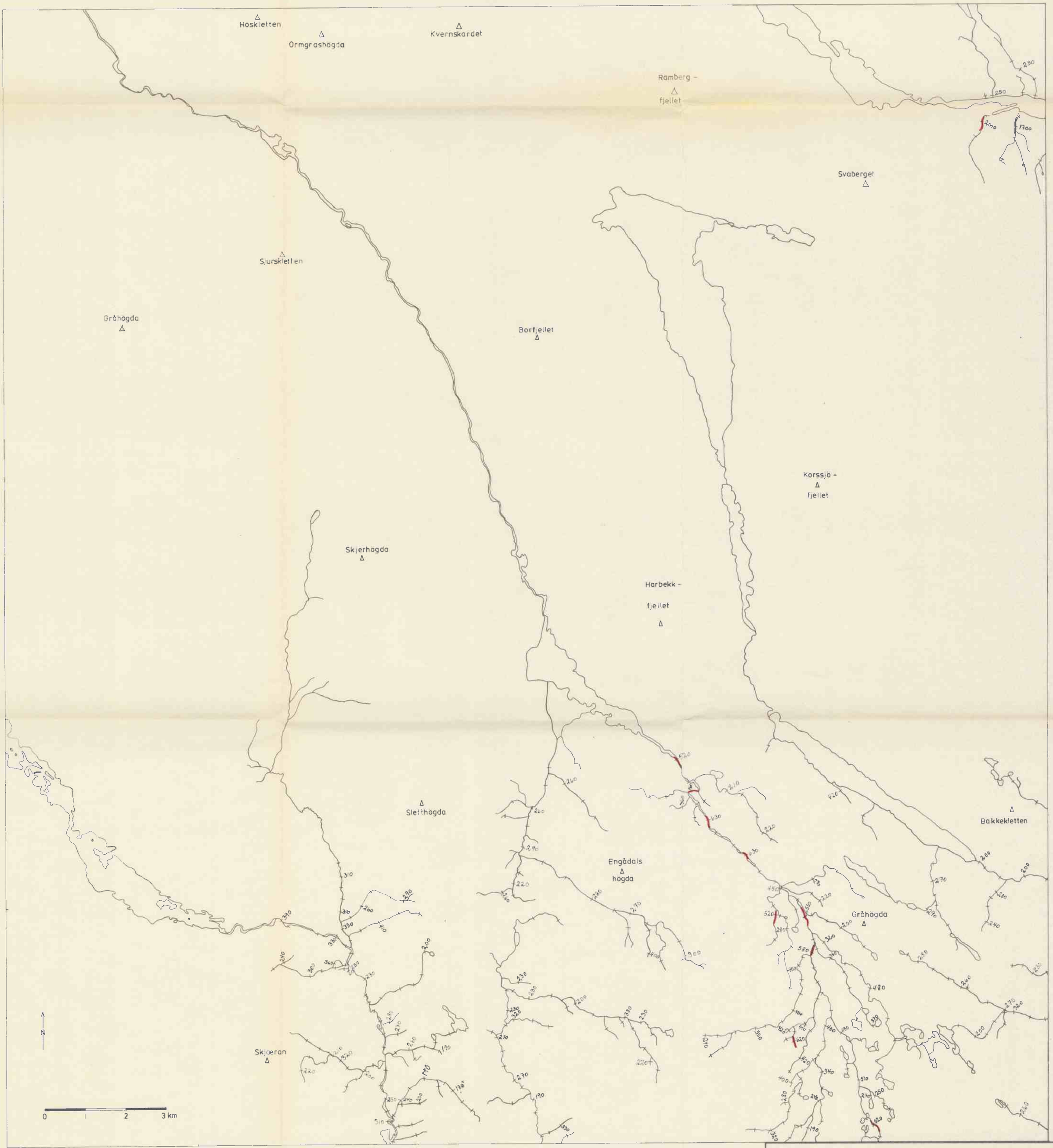

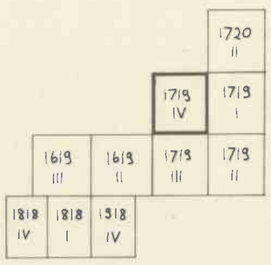

anomalous F > 510 ppm

FOLLDAL VERK A/S - AMOCO NORWAY J.V.

SPARAGMITE-PROJECT N-82-5

Stream Sediment Survey

F

Narbuvoll 1719 IV

Date 11/82 | Scale: 1: 50000

E198

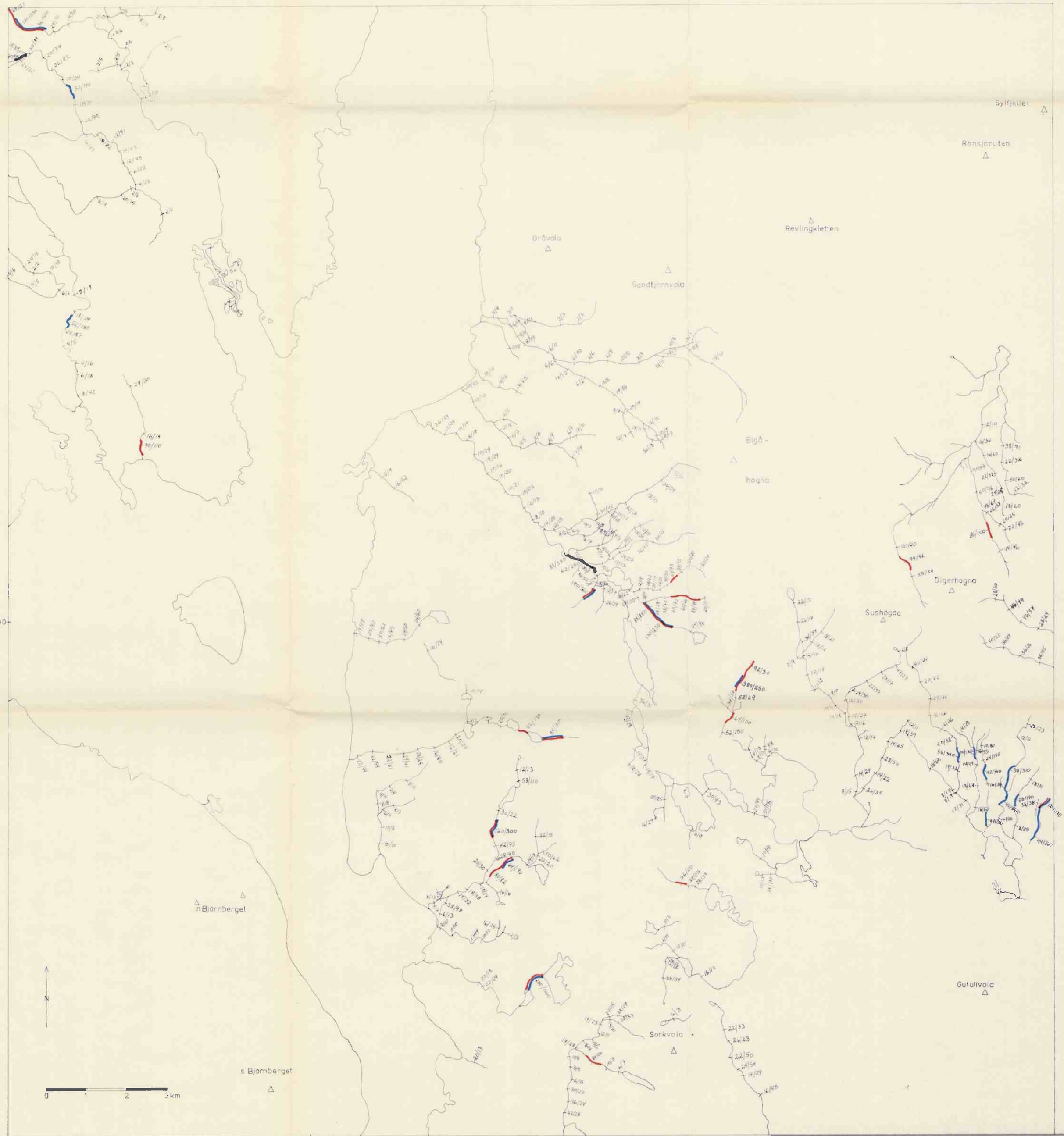

				1720 II
			1719 IV	1719 I
	1619 III	1619 II	1719 III	1719 II
1818 IV	1818 I	1918 IV		

anomalous Pb > 60 ppm
anomalous Zn > 150 ppm

FOLLDAL VERK A/S - AMOCO NORWAY J.V.

SPARAGMITE-PROJECT N-82-5

Stream Sediment Survey
Pb/Zn

Elgå 1719 II

Date 11/82	Scale: 1:50 000	

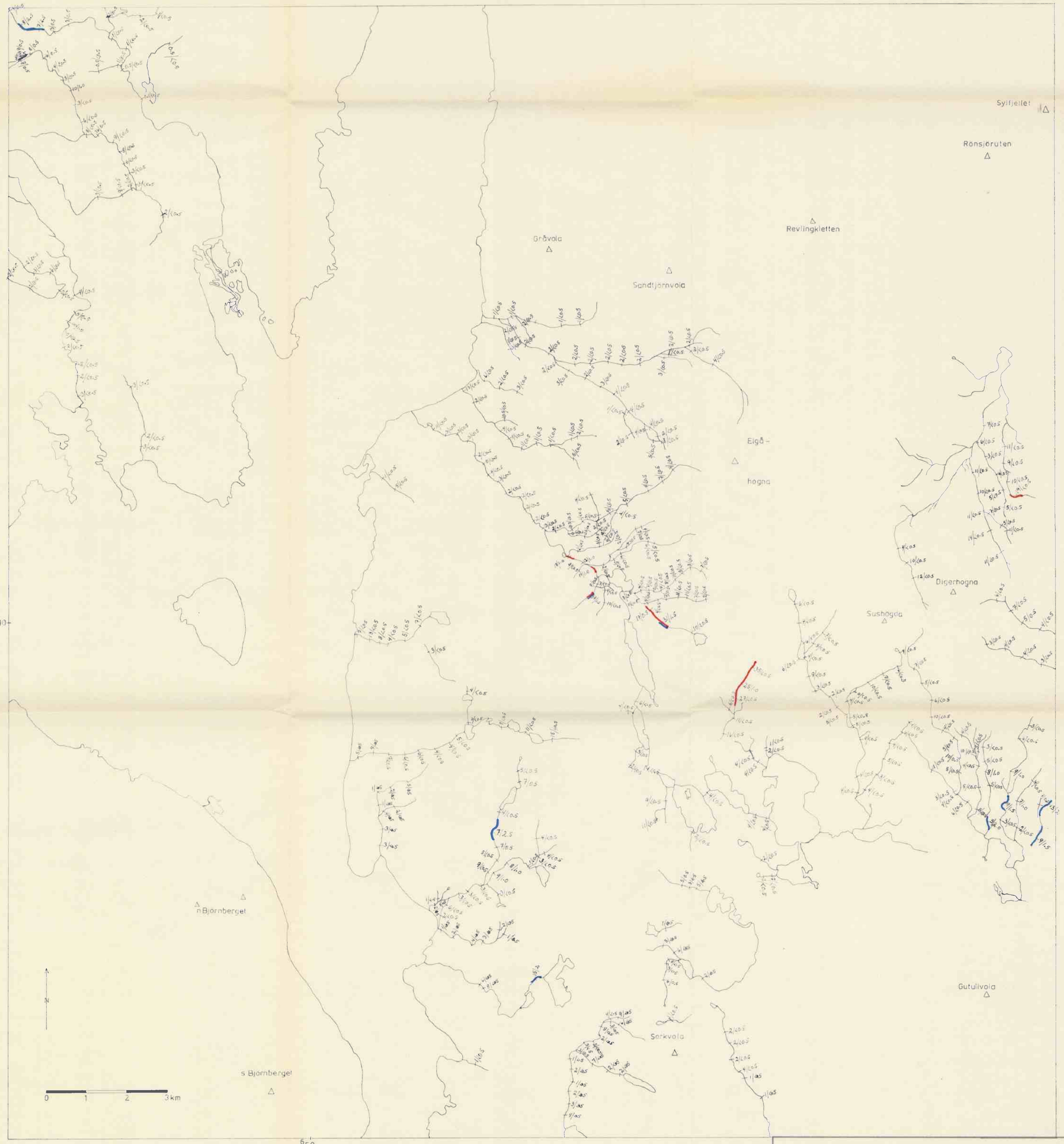

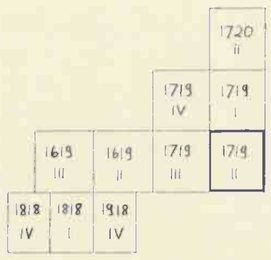

anomalous Cu >16 ppm

anomalous Ag >1 ppm

FOLLDAL VERK A/S - AMOCO NORWAY J.V.

SPARAGMITE-PROJECT N-82-5

Stream Sediment Survey

Cu/Ag

Elgå 1719 II

Date 11/82	Scale: 1:50 000	

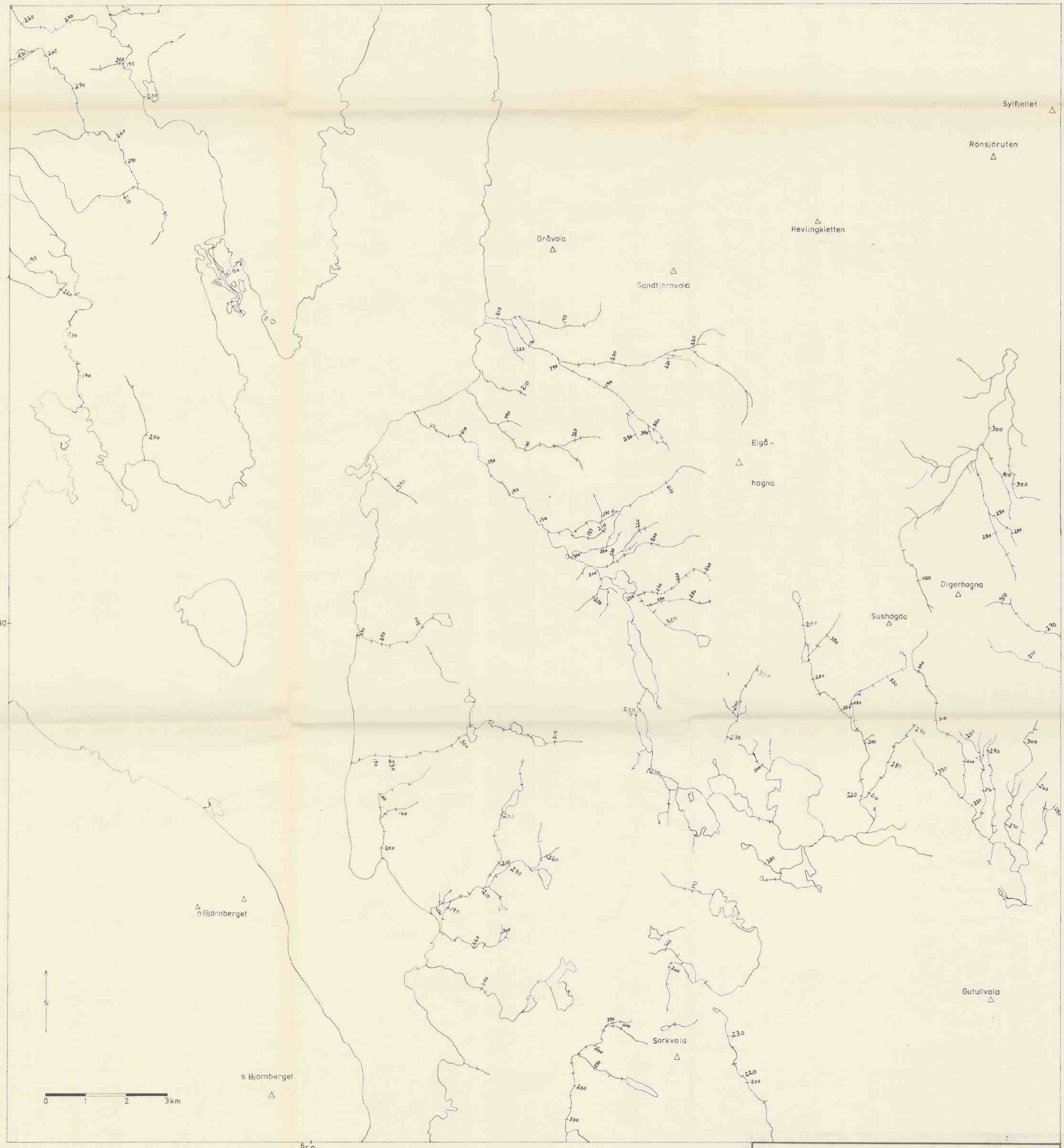

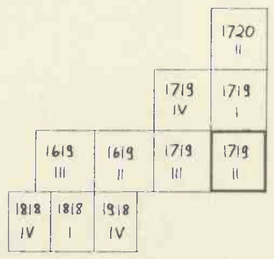

anomalous F > 510 ppm

FOLLDAL VERK A/S - AMOCO NORWAY J.V.

SPARAGMITE-PROJECT- N-82-5

Stream Sediment Survey

F

Elgå 1719 II

Date 11/82	Scale: 1:50000	E.K.

Holøydal

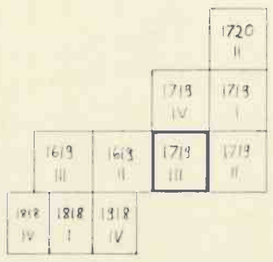

anomalous Pb > 60 ppm
anomalous Zn > 150 ppm

FOLLDAL VERK A/S - AMOCO NORWAY J.V.

SPARAGMITE-PROJECT N-82-5

Stream Sediment Survey
Pb/Zn

Holöydal 1719 III

Date 11/82 | Scale: 1: 50 000

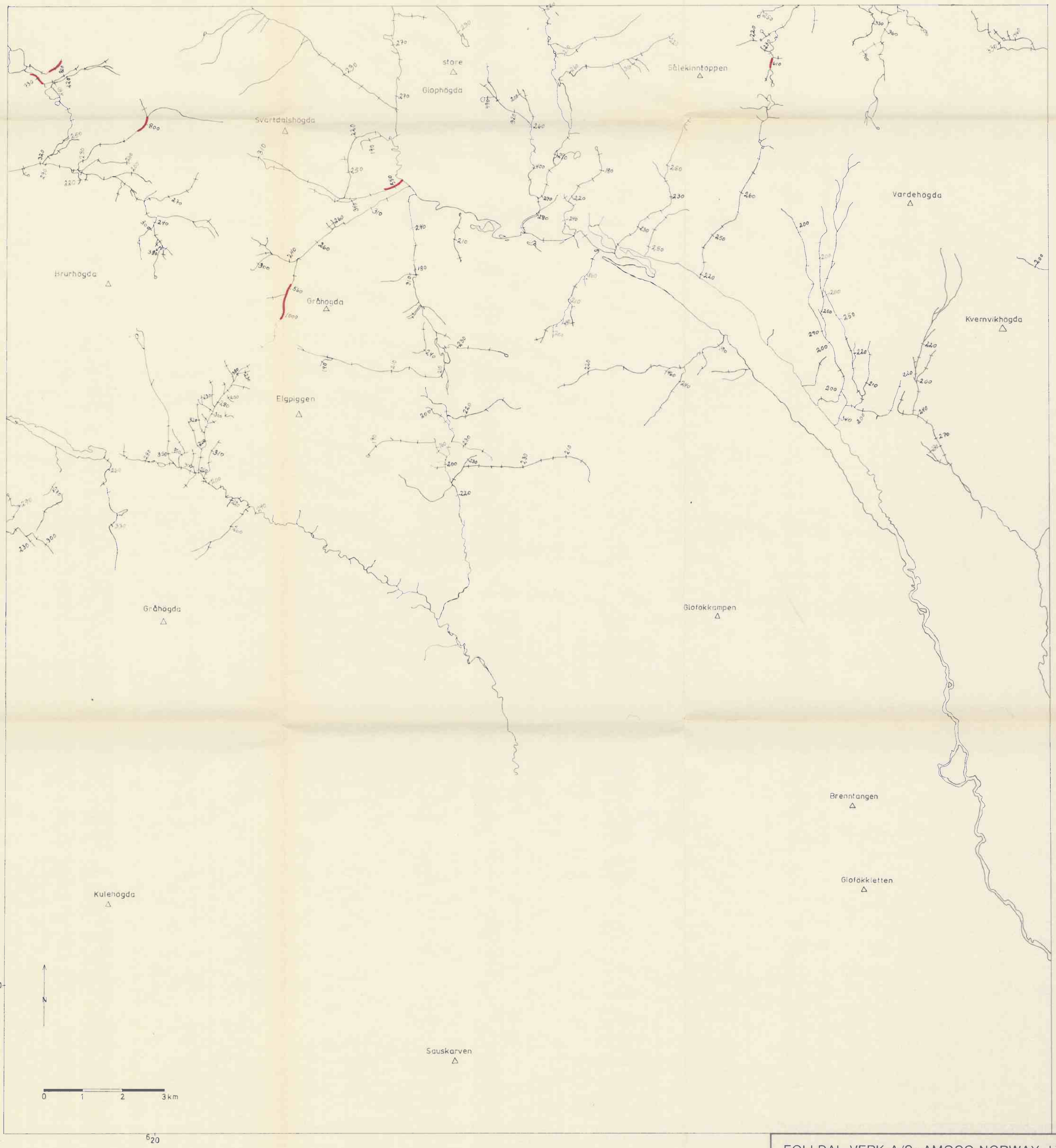

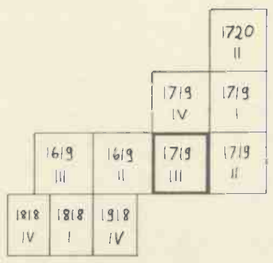

anomalous F > 510 ppm

FOLLDAL VERK A/S - AMOCO NORWAY J.V.

SPARAGMITE-PROJECT-N -82-5

Stream Sediment Survey

F

Holöydal 1719 III

Date 11/82	Scale: 1:50 000	Eli Langmo

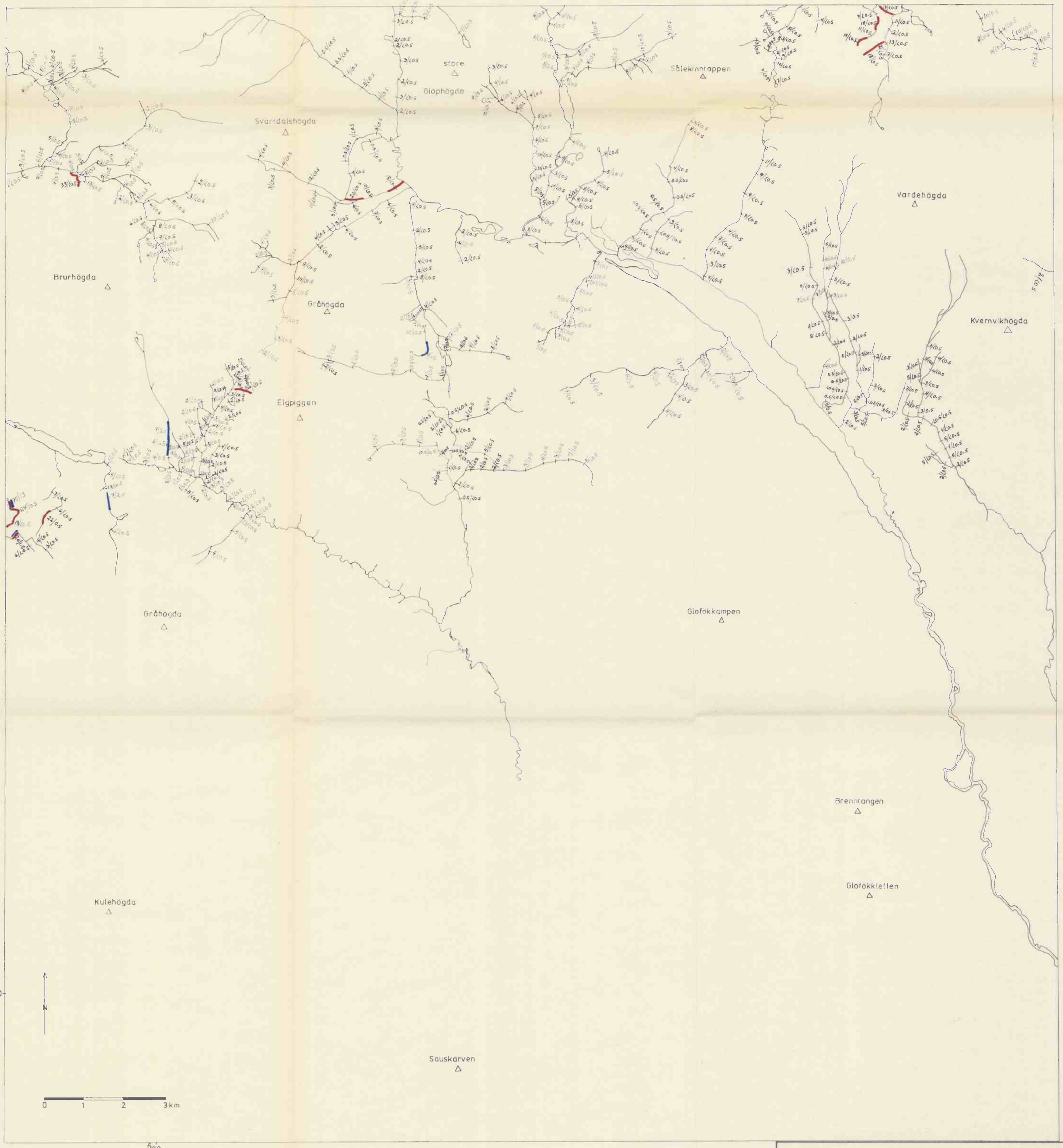

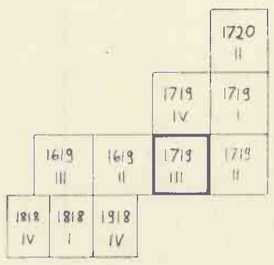

anomalous Cu >16 ppm
anomalous Ag >1 ppm

FOLLDAL VERK A/S - AMOCO NORWAY J.V.

SPARAGMITE-PROJECT N-82-5

Stream Sediment Survey
Cu/Ag

Holöydal 1719 II

Date 11/92 | Scale: 1: 50 000

Tyllidol

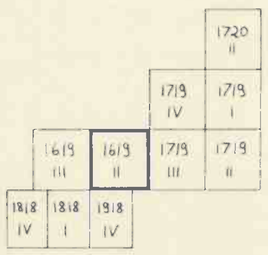

anomalous Pb > 60 ppm
anomalous Zn > 150 ppm

FOLLDAL VERK A/S - AMOCO NORWAY J.V.

SPARAGMITE-PROJECT N-82-5

Stream Sediment Survey
Pb/Zn

Tyldal 1619 II

Date 11/82	Scale: 1:50 000	

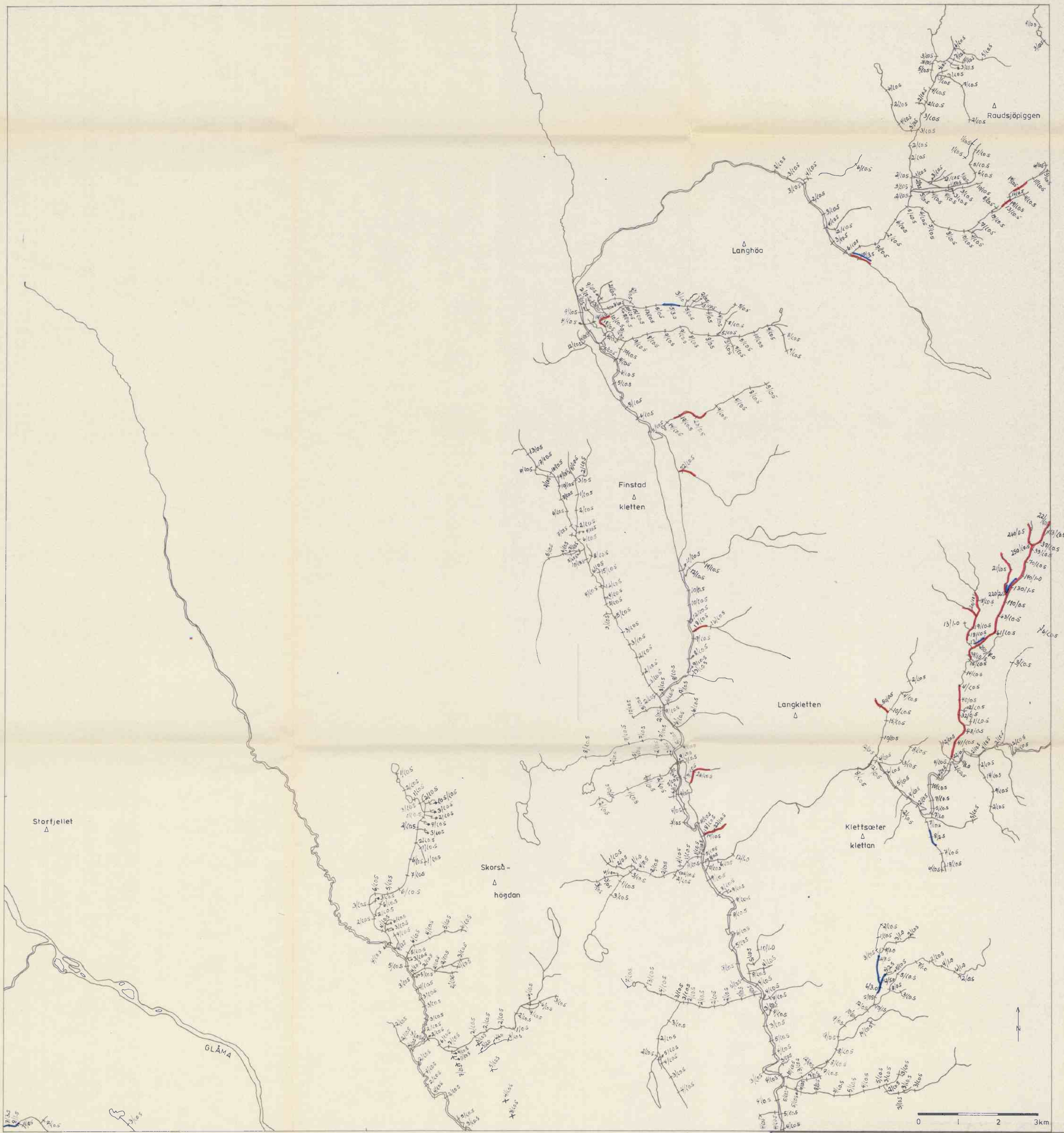

				1720 II
			1719 IV	1719 I
	1619 III	1619 II	1719 III	1719 II
1818 IV	1818 I	1918 IV		

anomalous Cu > 16 ppm

anomalous Ag > 1 ppm

FOLLDAL VERK A/S - AMOCO NORWAY J.V.

SPARAGMITE-PROJECT - N -82 -5

StreamSediment Survey

Cu/Ag

TYLLDAL 1619 II

Date 11/82	Scale: 1:50 000	Eli Langnes

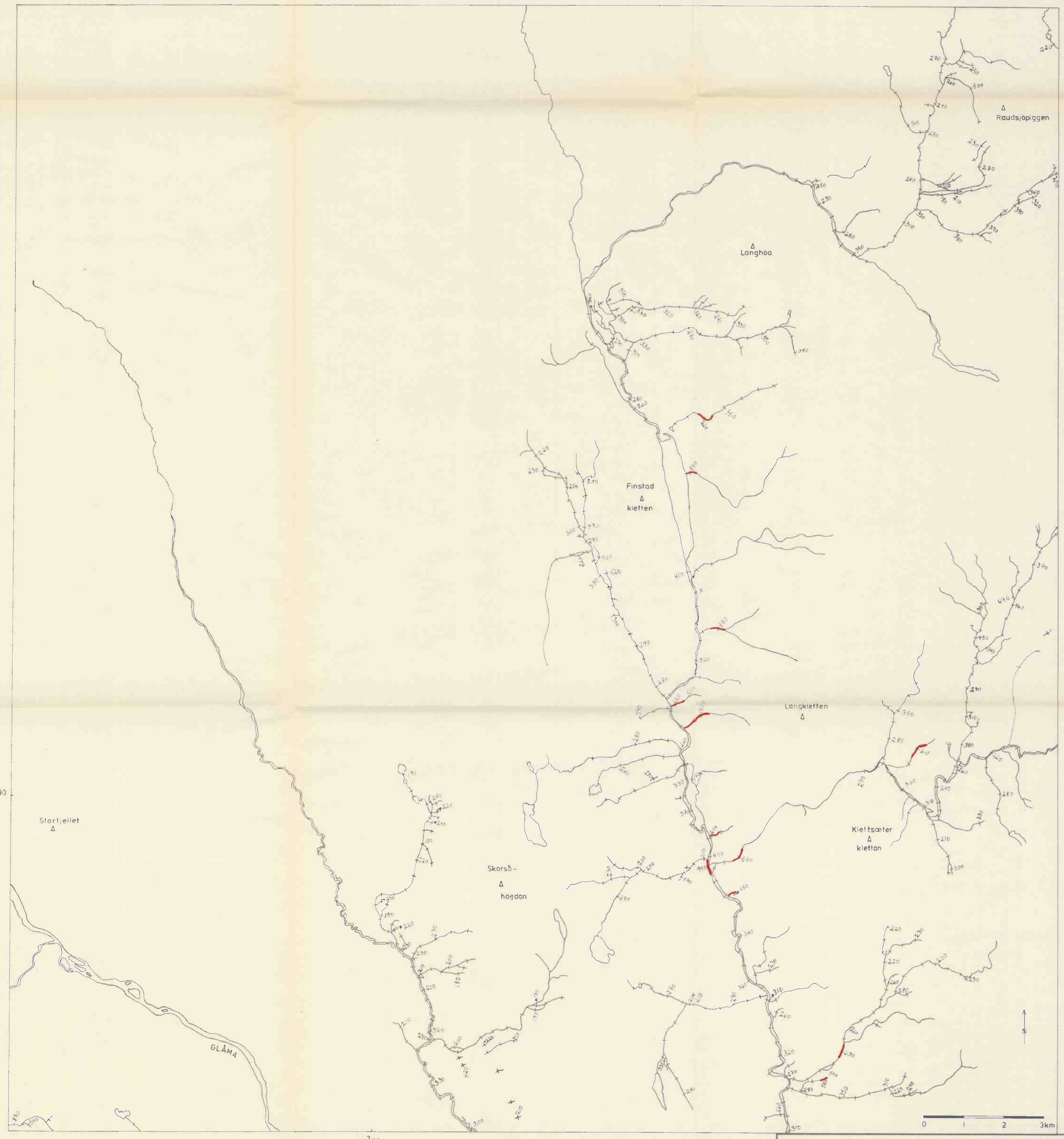

anomalous F > 510 ppm

				1720 II
			1719 IV	1719 I
	1619 III	1619 II	1719 III	1719 II
1818 IV	1818 I	1918 IV		

FOLLDAL VERK A/S - AMOCO NORWAY J.V.

SPARAGMITE-PROJECT-N-82-5

Stream Sediment Survey

F

Tylldal 1619 II

Date 11/82	Scale: 1:50000	Eli Langvatn

Alvdal

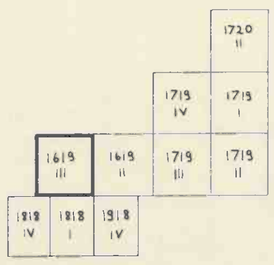

anomalous Pb > 60 ppm
anomalous Zn > 150 ppm

FOLLDAL VERK A/S - AMOCO NORWAY J.V.

SPARAGMITE-PROJECT N-82-5

Stream Sediment Survey
Pb/Zn

Alvdal 1619 III

Date 11/82 | Scale: 1:50 000

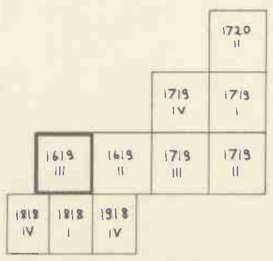

anomalous Cu >16 ppm
anomalous Ag >1 ppm

FOLLDAL VERK A/S - AMOCO NORWAY J.V.

SPARAGMITE-PROJECT-N-82-5

Stream Sediment Survey

Cu/Ag

Alvdal 1619 III

Date 11/82	Scale: 1:50000	Eli Langmo

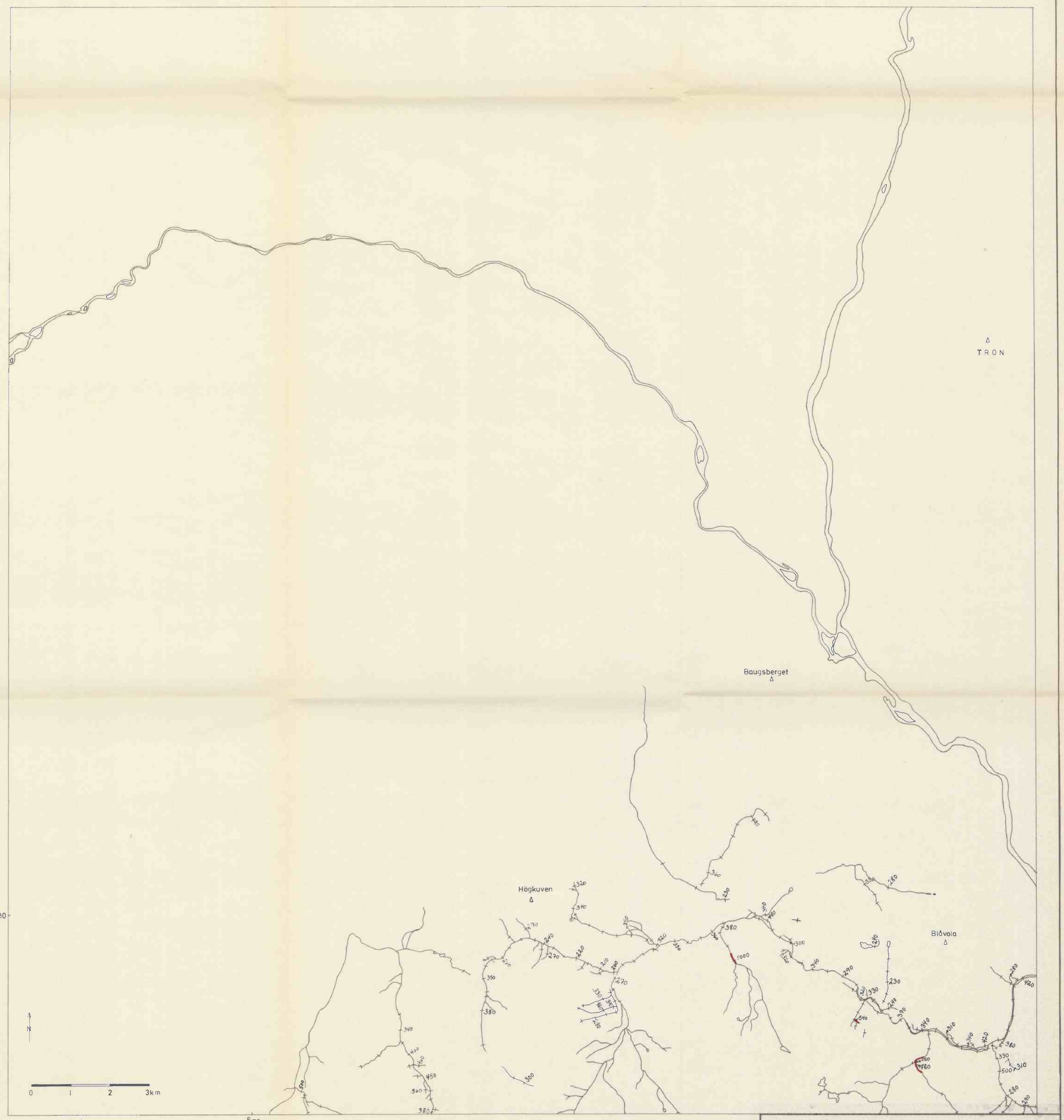

anomalous F > 510 ppm

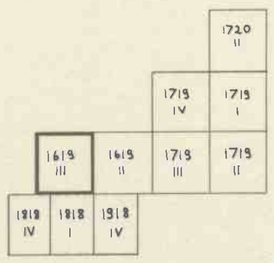

FOLLDAL VERK A/S - AMOCO NORWAY J.V.

SPARAGMITE - PROJECT-N-82-5

Stream Sediment Survey

F

Alvdal 1619 III

Date 11/82	Scale: 1:50 000	E. Langmo

Hanestad

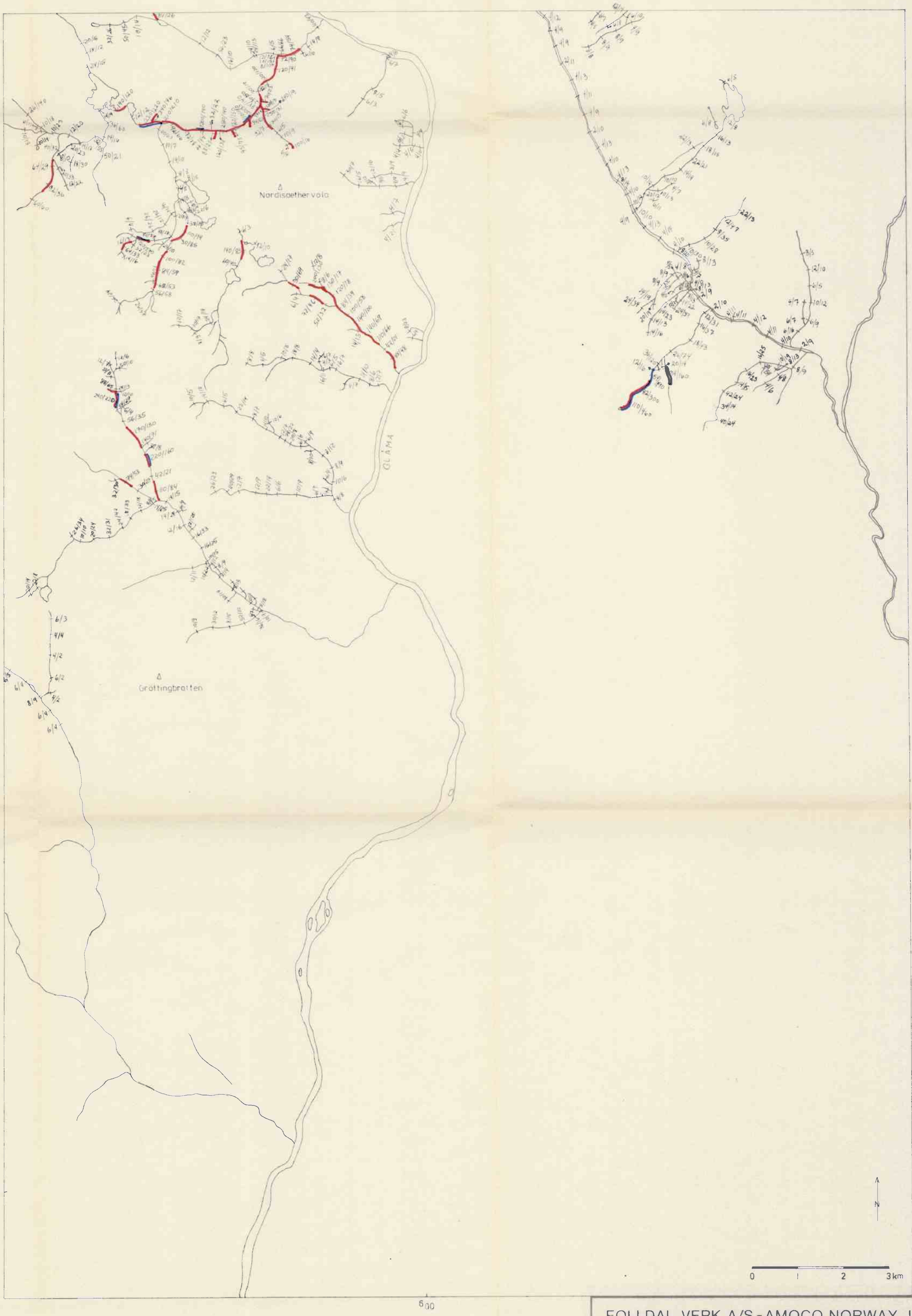

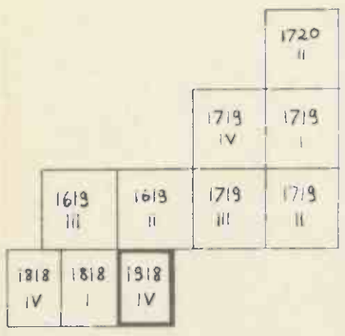

anomalous Pb > 60 ppm
anomalous Zn > 150 ppm

FOLLDAL VERK A/S - AMOCO NORWAY J.V.

SPARAGMITE-PROJECT N-82-5

Stream Sediment Survey
Pb/Zn

Hanestad 1918 IV

Date 11/82	Scale: 1:50 000	E.L.

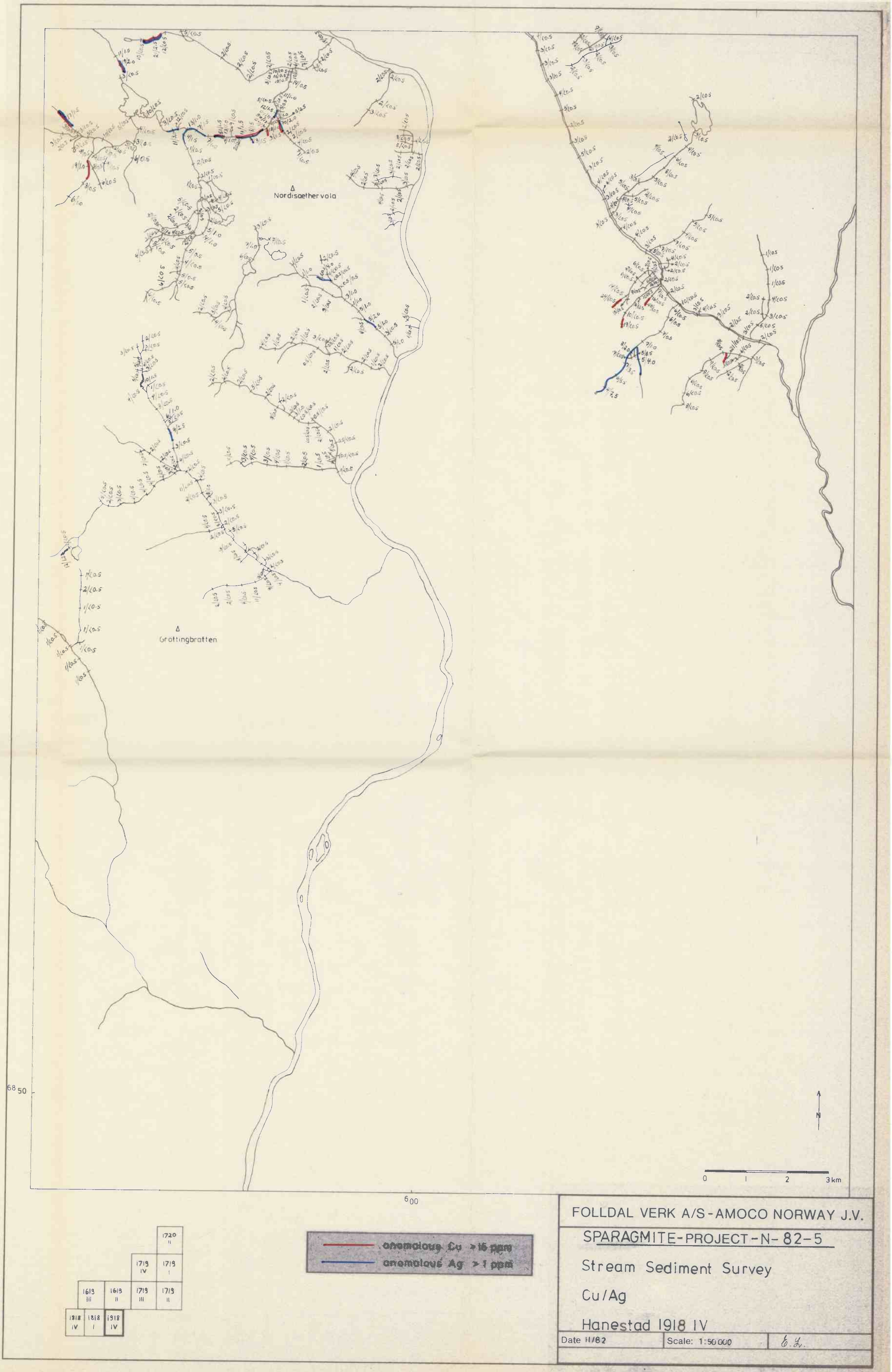
Nordisaethervola
Grottingbratten
68 50
600
0 1 2 3km
N
1720 II
1719 IV
1719 I
1619 III
1619 II
1719 III
1719 II
1818 IV
1818 I
1918 IV
anomalous Cu > 15 ppm
anomalous Ag > 1 ppm
FOLLDAL VERK A/S - AMOCO NORWAY J.V.
SPARAGMITE-PROJECT-N-82-5
Stream Sediment Survey
Cu/Ag
Hanestad 1918 IV
Date 11/82
Scale: 1:50 000
E.L.

Nordisæthervola

Grøttingbratten

68 50

6 00

0 1 2 3 km

N

				1720 II
			1719 IV	1719 I
	1619 III	1619 II	1719 III	1719 II
1818 IV	1818 I	1918 IV		

FOLLDAL VERK A/S - AMOCO NORWAY J.V.

SPARAGMITE - PROJECT - 82 - 5

Stream Sediment Survey
F

Hanestad 1918 IV

Date 11/82	Scale: 1:50 000	E.K.