A/S SULFIDMALM

INTER-OFFICE MEMORANDUM

Date: 3rd May, 1977

To: Falconbridge Nikkelverk A/S

cc: W. D. Harrison, H. T. Berry, R. Jahnsen, R. B. Band, E. Kreivi, Bergmester Vasshaug

From: J. B. Gammon

Subject:

Report No. 412/76/17. Muvračorro, Masi area.

Interest was centred in this area during investigation of the lead-zinc-copper anomalous areas lying to the south (Ruvvačokka) and west (Dabmutjavrit). Although no geochemical anomalies were known in the Muvračorro area from the reconnaissance survey prospecting did turn up boulders with fine grained acid volcanic (or cherty?) rocks brecciated by sulphides. These appeared to be of very local provenance and carried values on the order of 1.0% Cu and Pb and and 4% Zn. A geophysical survey indicated the presence of a good conductor and 5 short drill holes were completed. The best mineralized meters returned 0.44% Cu, 0.35% Pb and 1.27% Zn confirming the presence of base metal mineralization in bedrock. Till samples were collected but have not yet been analysed.

This area is one in which more work is probably warranted.

J. B. Gammon

FOR FALCONBRIDGE NIKKELVERK A/S
A/S SULFIDMALM

Project 905-17

Ground surveys and prospect drilling on Muvrračorro in 1976, Masi.

By
E. Kreivi
K. Taipale

Report No. 412/76/17

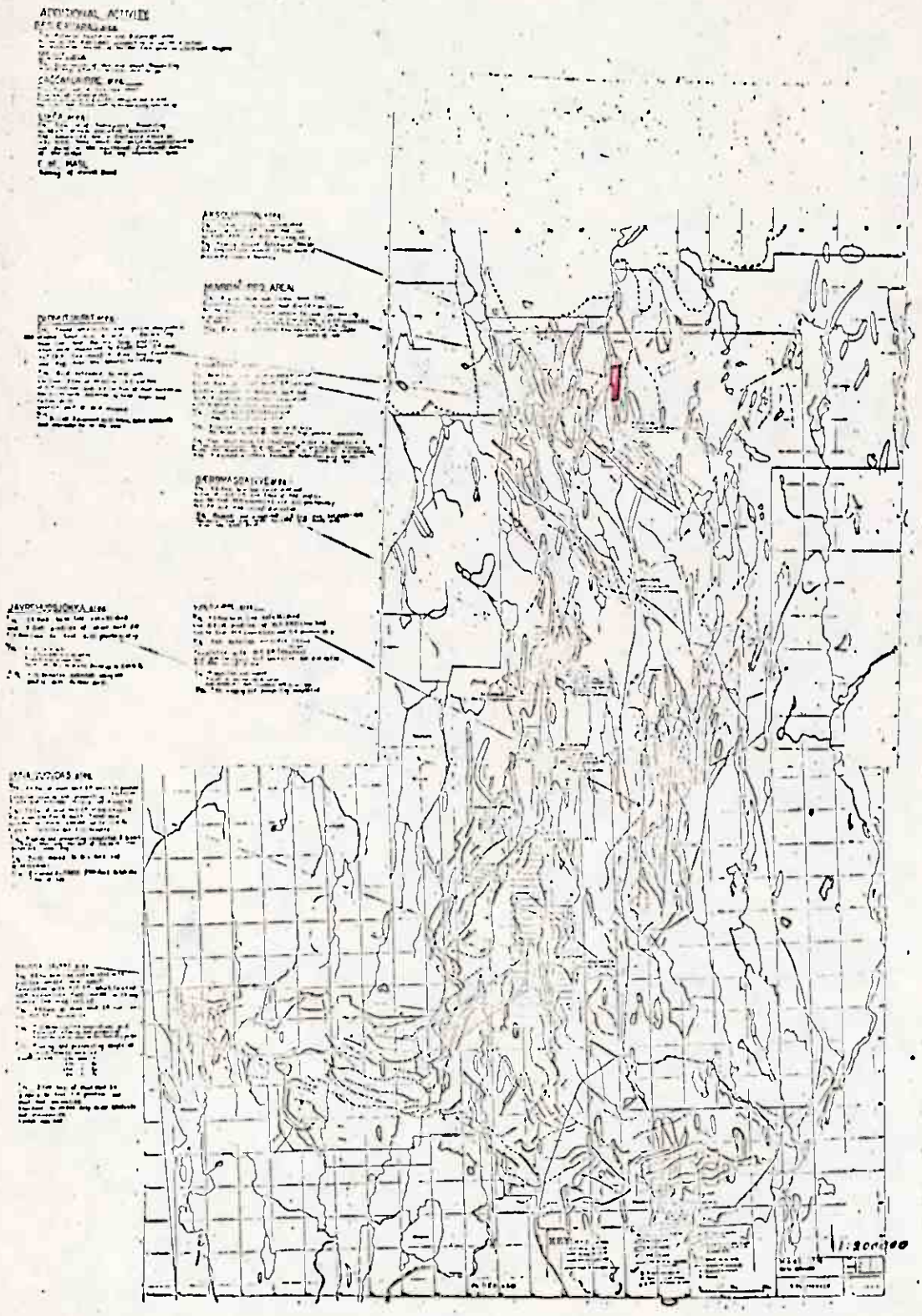

FIG. 1

Introduction (Fig.1)

Muvrračorro-grid is situated 7 kms north of Suolovuobme just south of a lake called Aksojavrre. It was sited to follow up Zn-and Pb-anomalies in till from the 1974 Masi reconnaissance till-sampling (Rep. 341/74/17). Boulder tracing in the area revealed sphalerite-, galena- and chalcopyrite-bearing blocks, which seem local ones. Detailed mapping and Shoot-Back-surveys were done on the grid of 600 ms base-line and 300 ms long profiles with 50 ms line-spacing to locate a source of the anomalies for prospect drilling.

Geology by Kalle Taipale (Fig.2)

1. General description

About one fourth of the grid area is exposed, the rest is under swamp and a big drumlin. The mapped area is very well exposed and making a reliable geological map is not difficult.

2. Petrography

2.1. Mica schist

Mica schist is exposed in three outcrops at the western part of the grid area. It consists of quartz, mica and some carbonate. Carbonate may occur also as thin bands and intercalations. Quartz veins are common, too.

2.2. Albite-carbonate rock

Most of the mapped area consists of albite-carbonate rock.

Two different types are distinguished on the basis of carbonate content. The dark blue (or violet) colour on the map symbolizes a very carbonate rich type and the lighter blue shade means albite rich type poor in carbonate.

2.3. Chert and graphite schist

These rock types have been described in other connections and will not be described here. Rather good zinc assays, got from the chert boulders come from the sphalerite, which occurs in the cracks and fissures of the rock.

At the southern end of lake Biigaidjavri, outside the grid area, there was found a granitic or syenitic rock and signs of granitization can be seen. Similar granitic rocks are north of Suolojavrre grid. Could be possible that these granites have brought the zone and lead to the fissures in the brittle cherty rocks?

3. Structure

In this area the bedding is almost vertical. The minor fold axes plunge to the north.

The strong shoot-back anomalies which weaken both north and south of the mapped area are caused by graphite-rich sulphide-bearing chert layers. The weakening of anomalies originates from the thickening till veneer.

4. Block searching

Some rather good zinc, lead and copper boulders were found with best assays of Zn being 4.2%, Pb 0.93% and Cu 1.00%.

../3

Spahalerite and galena occur mainly in fissures and thus it is probably of hydrothermal origin coming from the acid plutonic rocks. Blocks found in the grid area are without exeption very local.

Geophysics (Fig.3)

The helicopter-survey in 1974 did not show any distinctive EM-anomaly in the area. Measuring profiles with Shoot-Back-method with 50 ms coil-separation revealed very distinctive and strong anomalies in a south-north direction just on and south of the boulder fan in "acid volcanics". The anomaly is strongest between the profiles 50N and 250N at 50E-80E. It seems to disappear at both ends quite rapidly, but according to the drilling a reason to it might be rather of a much thicker overburden than a weaker conductor. According to the Shoot-Back-curve the dip of the conductor is either vertical or dips steeply either west- or eastwards. The anomaly is just on the eastern side of a 50 ms high drumlin.

Drilling (Fig 4)

Five diamond drill holes (totalling 220 ms) were drilled by a contractor, called Terranor A/S, to find a source of the Shoot-Back-Em- and the geochemical anomalies and the Zn-, Pb- and Cu- bearing blocks.

The drill-holes were collared:

1-M/1776	45°E/40 m	at	250N/54E
2-M/1776	45°E/71.9 m	at	150N/37E
3-M/1776	45°E/51 m	at	50N/45E
4-M/1776	45°E/29.4 m	at	350N/100E
5-M/1776	45°E/27.8 m	at	400N/60E
	Total220.1 m		

In the core we found "acid volcanics" with some graphite-rich beds and mica-schists. The rock is often mylonitized and olded. The graphitic rocks are always brecciated by pyrrhotite and pyrite with some chalcopyrite (30-50% po, py). Some Cu-bearing sulphide-breccia was found also in the "acid volcanics", even if there was no graphite, especially in the hole number 3-M. In the hole number 5-M very fractured "acid volcanics" contained sphalerite and galena in microscopically thin joints. Sulphide-breccia are not conforming to the bedding.

The best analyzes from the core gave:

0.14% Ni in 3-M/1776 at 36-37 m

0.44% Cu in 1-M/1776 at 31-32 m and
2-M/1776 at 50-51 m

1.27% Zn in 5-M/1776 at 20-21 m

0.35% Pb in 5-M/1776 at 20-21 m

Conclusions:

The graphite- and sulphides contained in the graphitic beds is lower than at other places, where we have done more detail work. Also the rock at the surface is not as weathered. Maybe therefore we do not have copper anomaly in till from the 1974 reconnaissance till sampling. Also the till-sampling was done with 500 ms line-spacing and the nearest profile, on the northern side of the grid, run approximately along the 500N-profile, where overburden is obviously very thick. Only Zn and Pb were anomalous there. The nearest profile in the south was running along 0-profile, which is on a swamp. Detailed till sampling was not done in the area. The mineralizations on the edge of a large albite-carbonate-rock complex beside a large gabbro-intrusive is interesting, especially in the area where sodium feldspar-breccia in rocks might tell about a neighbourhood of a syenitic plutonic complex.

Some more drilling was planned to do, but the too cold winter conditions forced to stop the work.

The best analyzes in hand specimens gave:

1.0% Cu in 16C/EK/76
4.2% Zn in 16B/EK/76
0.93% Pb in 16B/EK/76

Prosjekt nr. Masi 1776 | Dato 11/7 1976 | Innsendt av: E. Kvaivi

	Prøve-nr.	Lokalitet	Prøvetype	Beskr.	Cu	Zn	Pb						Bemerk:
24	16b/EK	Huvra Lorro	Grab		0,09	ca. 42	0,93						GRUNNET HØY T
25	16c/EK	— " —	— " —		1,00	40 ppm	0,01						TYNNING VIL HØ
26	16b/EK	— " —	— " —		0,50	230 ppm	0,01						KONSENTRASJONER
													MINDRE NØYAK
													ANALYSERESULTA

Remarks:

Shipment No. 17/2

Prosjekt nr. Masi 1976 | Dato 1/11 1976 | Innsendt av: E. Kreivi

Lø.	Prøve-nr.	Lokalitet	Prøvetype	Beskr.	Ni	Cu	Zn	Pb				Bemerk.
197	3-11 6-7	Kurrečorro	drill-core		0,05	0,26	<0,01	<0,02				
198	7-8	— " —	— " —		0,14	0,29	<0,01	<0,02				
199	8-9	— " —	— " —		0,07	0,11	<0,01	<0,02				
500	9-10	— " —	— " —		0,14	0,26	<0,01	<0,02				
501	12-12,5	— " —	— " —		0,05	0,18	<0,01	<0,02				
502	18-19	— " —	— " —		0,12	0,18	<0,01	<0,02				
503	19-20	— " —	— " —		0,03	0,17	<0,01	<0,02				
504	20-21	— " —	— " —		0,13	0,24	<0,01	<0,02				
505	21-22	— " —	— " —		0,04	0,22	<0,01	<0,02				
506	22-23	— " —	— " —		0,14	0,37	<0,01	<0,02				
507	36-37	— " —	— " —		0,04	0,17	<0,01	<0,02				
508	37-38	— " —	— " —		0,12	0,11	<0,01	<0,02				
509	38-39	— " —	— " —		0,05	0,28	<0,01	<0,02				
510	44-45	— " —	— " —		0,12	0,23	<0,01	<0,02				

Merknader:

Skipnes nr. 17/8

Prosjekt nr. Masi 1976 | Dato 9/11 1976 | Innsendt av: E. Kveini

	Prøve-nr.	Lokalitet	Prøvetype	Beskr.	Ni	Cu	Zn	Pb					Bemerk:
520	1-M 31-32	Muvrračorro	Core		0,13	0,44	0,01	0,05					
521	2-M 49,5-50				0,07	0,33	0,01	<0,02					
522	50-51				0,13	0,44	<0,01	<0,02					
523	57-58				0,17	0,21	<0,01	<0,02					
524	65-66				0,12	0,19	<0,01	<0,02					
525	65-66				0,08	0,18	<0,01	<0,02					
526	4-M 232-233				0,05	0,28	0,09	0,09					
527	5-M 20-21				0,05	0,04	1,27	0,35					
528	27-28				0,01	0,02	0,95	0,29					

Merknader:

Shipment No. 17/10

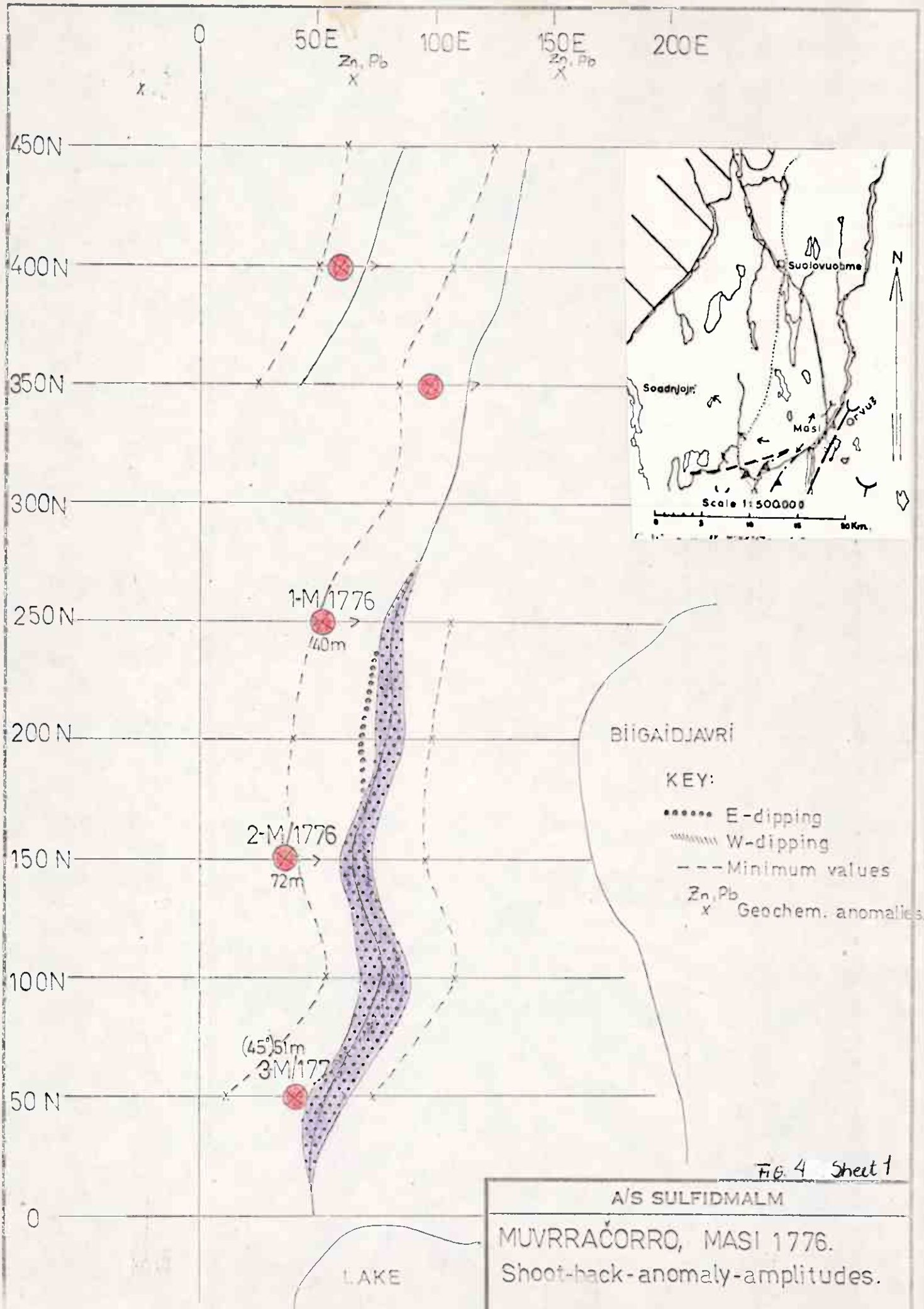

FIG. 4 Sheet 1

A/S SULFIDMALM

MUVRRAČORRO, MASI 1776.
Shoot-back-anomaly-amplitudes.

SCALE 1:2000	DRAWN EK
DATE 10-76	TRACED BB

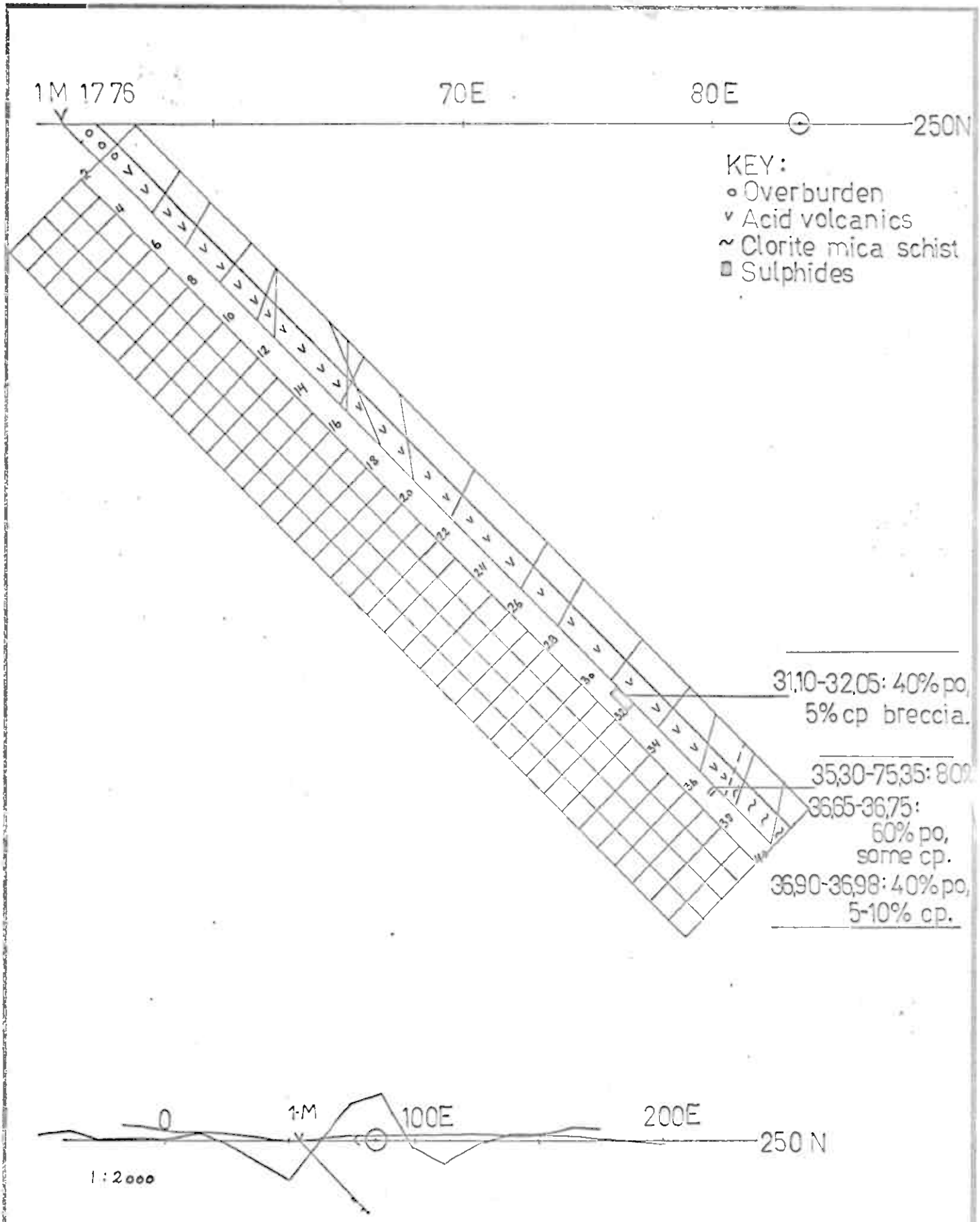

Fig 4 Sheet 2

A/S SULFIDMALM	
MUVRRAČORRO, Masi 1776.	
1-M/1776	250N 54E
Terra a/s.	45°/40m
SCALE 1:200	DRAWN E.K
DATE 10-76	TRACED B.B

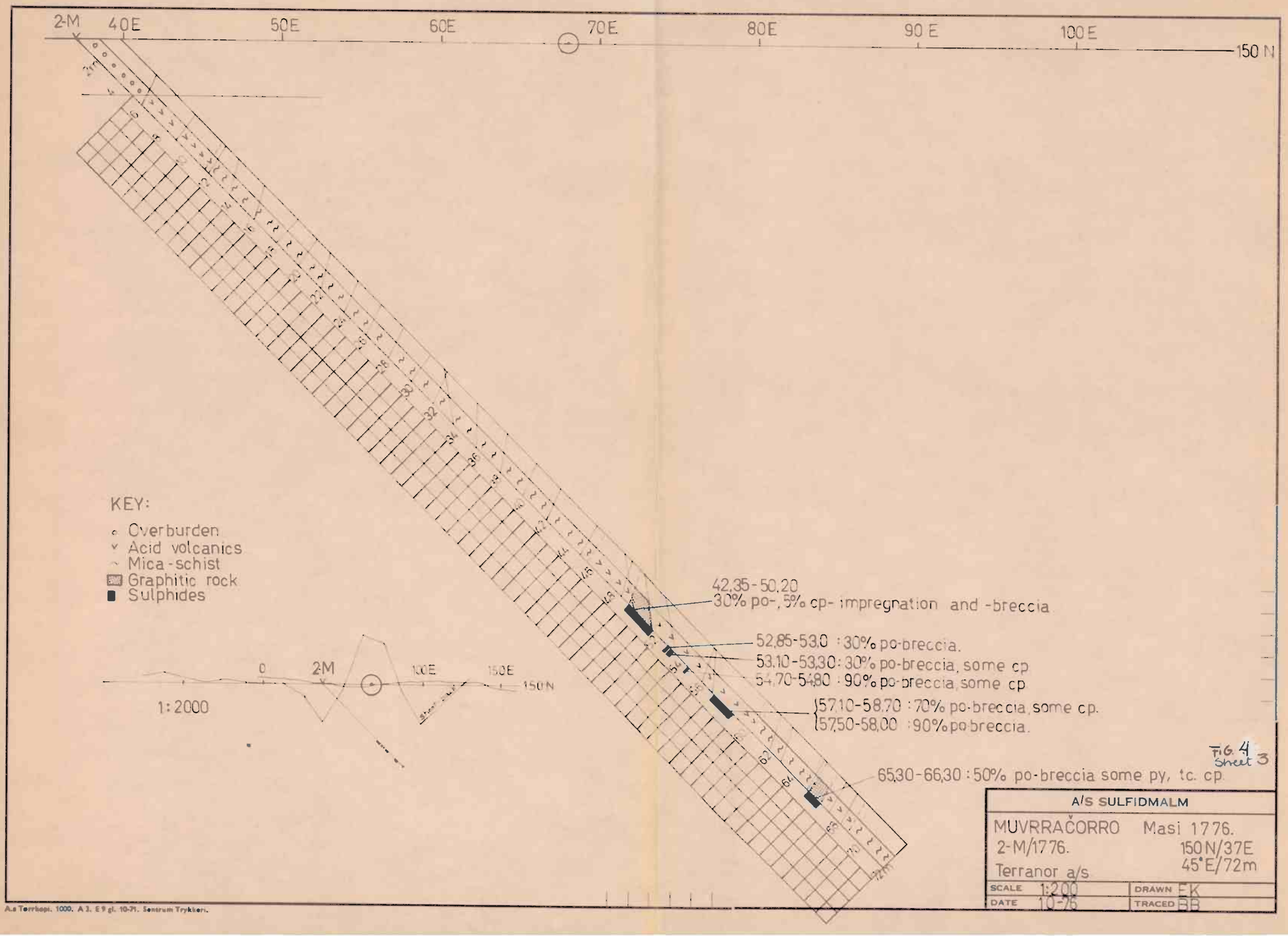

A.s Terrikopi. 1000. A 3. E 9 gl. 10-71. Sentrum Trykkeri.

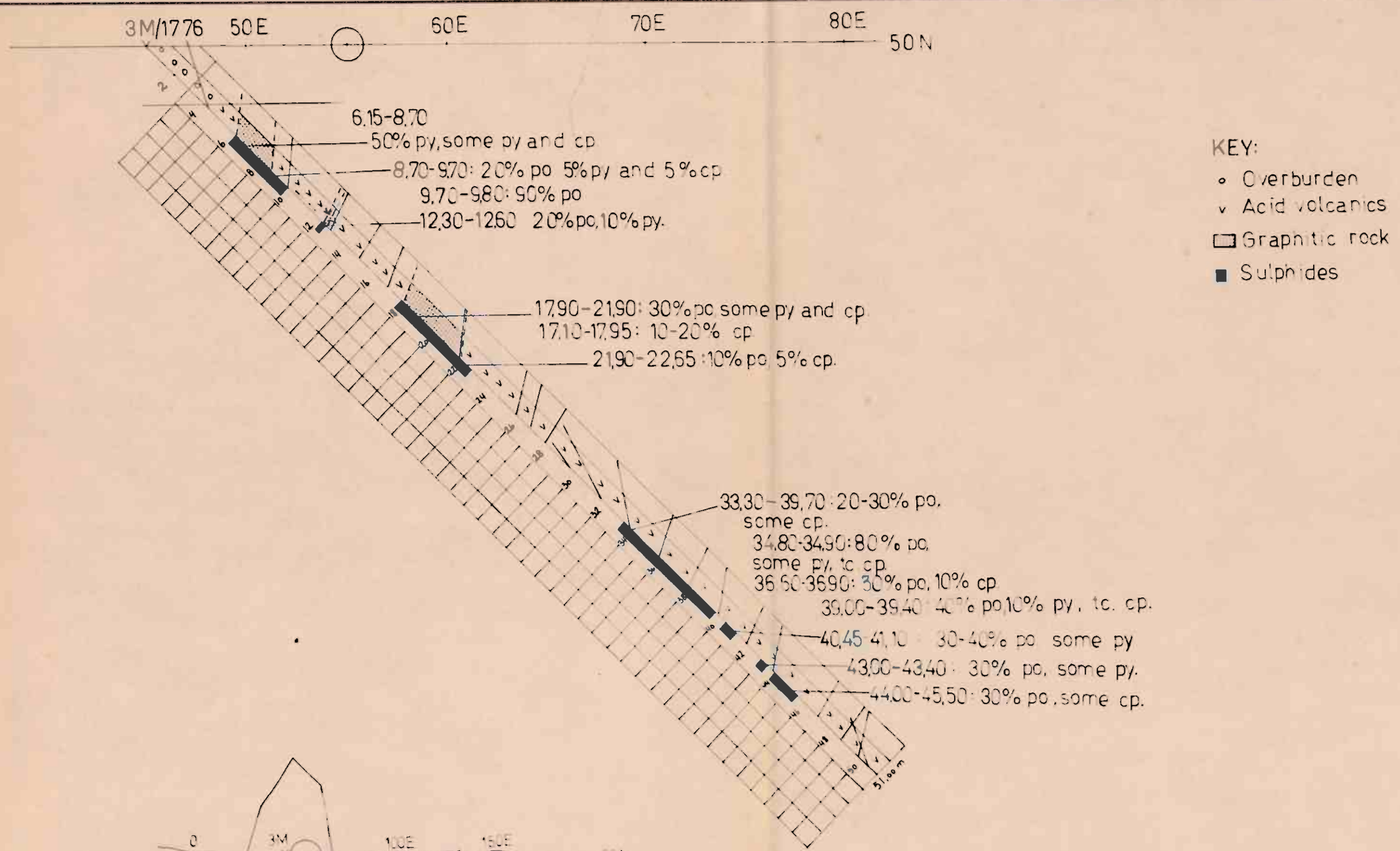

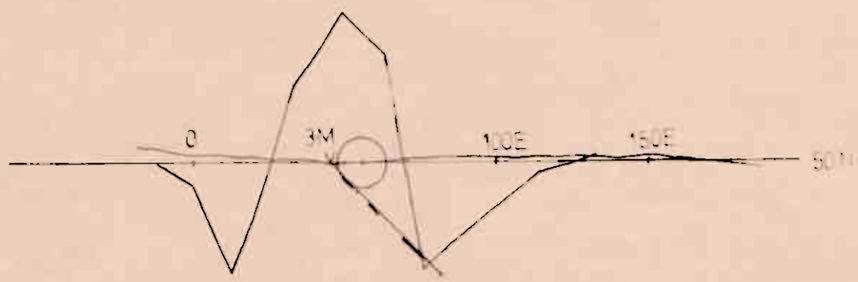

1:2000

MUVRRAČORRO, Masi 1776 3M/1776 Terranor a/s	50N/45E 45°E/51.00m	SCALE 1:200	OBS. EK 10-76 DRAW. — — — — TRAC. BB 11-76 CHK.
⅓ SULFIDMALM			MAP NO. FIG. 4 Sheet 4 MAP SHEET

A.s Terrkopt. 1000. A 3. E 9 gl. 10-71. Sentrum Trykkeri.

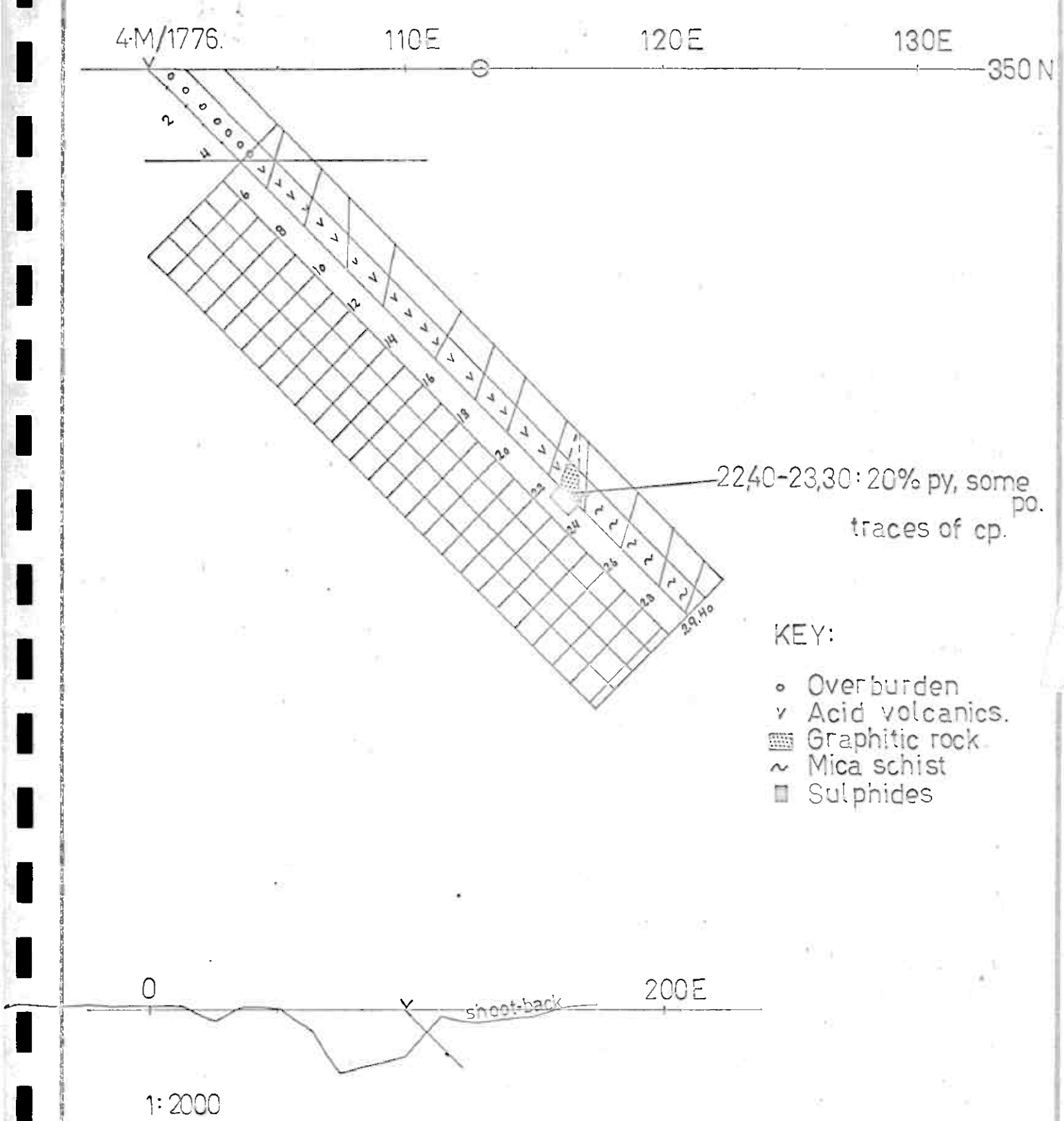

FIG. 4 Sheet 5

A/S SULFIDMALM	
MUVRRAČORRO, Masi 1776. 4-M/1776. 100E/350 N Terrano a/s. 45'E/29,4m	
SCALE 1:200	DRAWN EK
DATE 10-76	TRACED BB

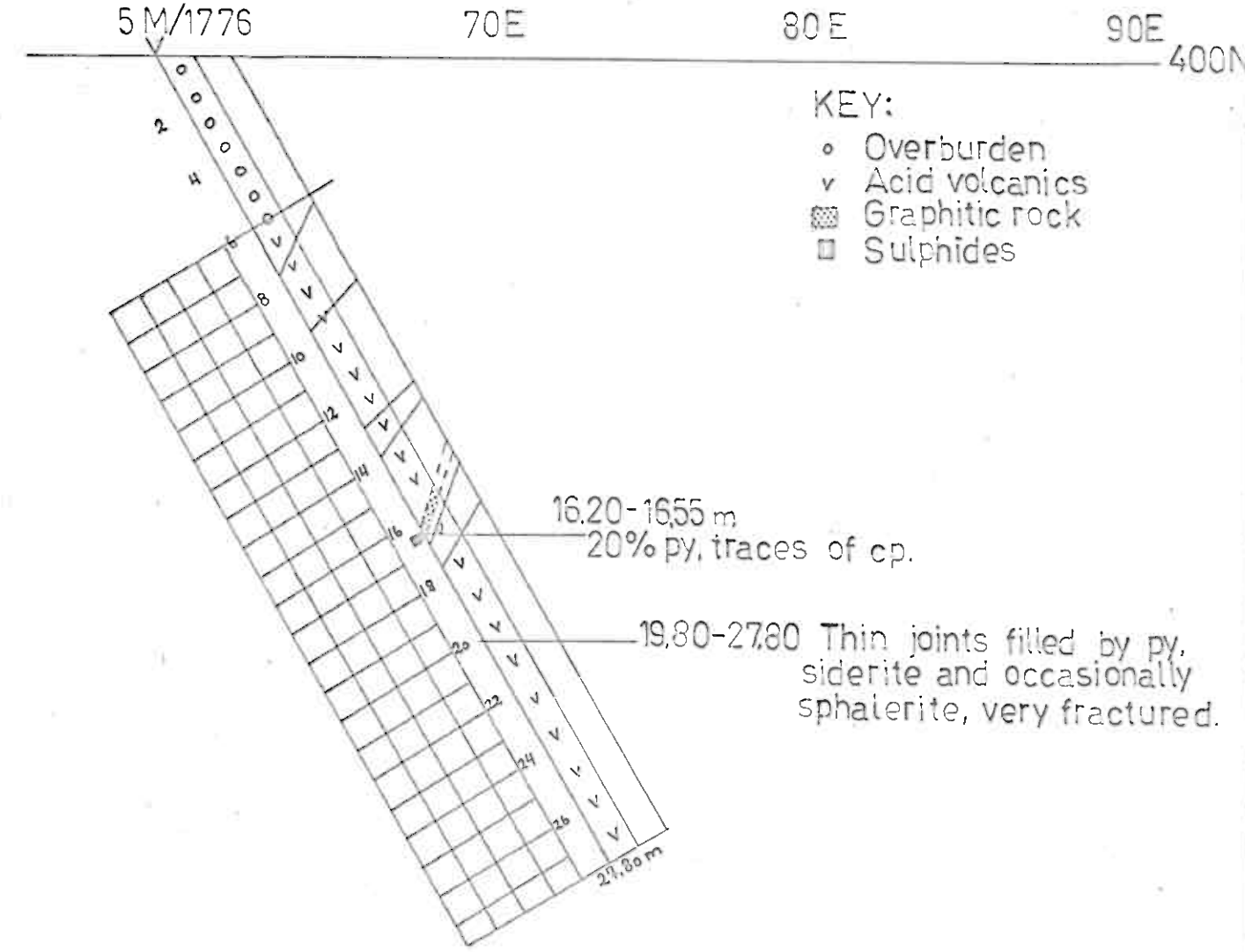

1:2000

FIG 4 Sheet 6.

A/S SULFIDMALM	
MUVRRACORRO, Masi 1776.	
5 M/1776.	400N/60E
Terranor a/s.	60°E/27.80m
1:200	DRAWN EK
DATE 10-76	TRACED BB

SOLFIDMALM

DIAMOND DRILL RECORD

LOCATION: 250N/54E BEARING: E DIP: 45° HOLE NO: 1-M SHEET NO: 1
LOGGED BY: E. Kreivi STARTED: 17/10 1976 PROPERTY Muvrračorro
CASING: 3.50m FINISHED: 17/10 1976 Masi 1776
CORE SIZE: TT 46 TESTS (CORRECTED):

From	To		Description
0	2.00		Overburden
2.00	37.30		Acid volcanics
			- some mica and chlorite
			- carb-veins, often folded
			2.00- 5.70 Carb-rich
			- some po in cracks
			2.00-13.00 Mica-rich
			11.00-14.00 Folded
			14.70-27.00 "
			21.60-21.80 Carb-, 20% po-breccia
			28.40-30.65 Fractured
		0.95m	31.10-32.05 40% po-, 5% cp-breccia
		0.05m	35.30-35.35 80% po-breccia
		0.10m	36.65-36.75 60% po-breccia, rare cp
			31.10-37.70 Folded
		0.08m	36.90-36.98 10% cp, 40% po
37.30	40.00		Chlorite-mica-schist
			37.55-37.80 Carb-breccia, 90% carb, some po
			quite homogenious, fine grained
40.00			End of hole
			Core-angles
		B:	10°/ 4.90 15°/ 6.80 6°/ 8.80 24°/10.90 42°/11.90 18°/15.65
			44°/15.90 68°/17.90 55°/19.80 19°/21.90 15°/25.70 16°/27.80
			6°/30.80 6°/33.40 30°/35.90 26°/37.90 35°/39.90
		1.18m	40% po, 5% cp

A/S SULFIDMALM

DIAMOND DRILL RECORD

LOCATION: 150N/37E BEARING: E DIP: 45° HOLE NO: 2-M SHEET NO: 1

LOGGED BY: E. Kreivi STARTED: 18/10 1976 PROPERTY Muvrračorro

CASING: 5.65 m FINISHED: 19/10 1976 Masi 1776

CORE SIZE: TT 46 TESTS (CORRECTED):

From	To		Description
0	5.00		Overburden
5.00	11.30		Acid volcanics
			- mica-, chlorite- and carb-bearing
			- occasionally po
11.30	45.50		Mica-schist
			- no clear contact
			- some chlorite, carb and grains of Afb
			- occasionally po
			15.60-16.30 Folded
			17.20-17.40 "
			32.50-32.80 "
45.50	49.35		Acid volcanics
			- some mica and chlorite
			- some po- and carb-breccia
49.35	51.20		Graphitic rock
		1.85m	- 30% po- and 5% cp-impregnation and -breccia
51.20	60.30		Acid volcanics (chert)
			- some carb- and po-breccia, rare cp
			- some mica and chlorite
			- folded
		0.15m	52.85-53.00 30% po-breccia
		0.20m	53.10-53.30 30% po-breccia, some cp
		0.10m	54.70-54.80 90% po-breccia, some cp
			54.80-56.05 Fel-breccia, 10% po
		1.60m	57.10-58.70 Carb- and 70% po-breccia, some cp
			57.50-58.00 90% po
60.30	64.50		Mica-schist
			- some carb-veins and some po
			60.30-60.90 Folded

"s SULFIDMALM

DIAMOND DRILL RECORD

LOCATION: 150N/37E BEARING: E DIP: 45° HOLE NO: 2-M SHEET NO: 1a

LOGGED BY: E. Kreivi STARTED: 18/10-76 PROPERTY Muvrracorro

CASING: 5.65 m FINISHED: 19/10-76 Masi 1776

CORE SIZE: TT 46 TESTS (CORRECTED):

From	To		Description
0	5.00		Overburden
5.00	11.30		Acid volcanics
			- occasionally po
11.30	45.50		Mica-schist
			- occasionally po
45.50	49.35		Acid volcanics
			- some po
49.35	51.20		Graphitic rock
		1.85m	- 30% po-, 5% cp-impregnation and -breccia
51.20	60.30		Acid volcanics (chert)
		0.15m	52.85-53.00 30% po
		0.20m	53.10-53.30 30% po, some cp
		0.10m	54.70-54.80 90% po, some cp
			54.80-56.05 10% po
		1.60m	57.10-58.70 70% po, some cp
			57.50-58.00 90% po
60.30	64.50		Mica-schist
64.50	65.30		Acid volcanics
65.30	66.30		Graphitic rock
		1.00m	-50% po, some py, tc. cp
66.30	68.90		Acid volcanics
68.90	71.90		Mica-schist
			- some po, occasionally py
71.90			End of hole
		4.90m	50% po, some py and cp

A/s SULFIDMALM

DIAMOND DRILL RECORD

LOCATION: 150N/37E BEARING: E DIP: 45° HOLE NO: 2-M SHEET NO: 2

LOGGED BY: E. Kreivi STARTED: 18/10 1976 PROPERTY Muvrračorro

CASING: 5.65 m FINISHED: 19/10 1976 Masi 1776

CORE SIZE: TT 46 TESTS (CORRECTED):

From	To		Description
64.50	65.30		Acid volcanics
			- mica-rich, chlorite-bearing
			- no clear contacts
65.30	66.30		Graphitic rock
		1.00m	- brecciated by 50% po, some py, tc. cp
66.30	68.90		Acid volcanics
			- some mica and chlorite
68.90	71.90		Mica-schist (mica-rich acid volcanics)
			- some po-impregnation, occasionally py
			- some chlorite
71.90			End of hole
			Core-angles
			B: 20°/ 5.90 11°/ 8.90 13°/11.80 30°/13.70 27°/15.40
			3°/17.80 10°/19.80 30°/21.90 22°/23.90 19°/25.90
			20°/27.90 10°/29.90 21°/31.80 55°/33.80 45°/35.80
			35°/37.90 22°/39.80 20°/41.80 14°/44.90 27°/48.40
			54°/49.70 52°/51.40 56°/53.60 24°/55.90 40°/56.90
			24°/61.90 24°/62.90 13°/65.10 13°/67.10 16°/68.10

A/s SULFIDMALM

DIAMOND DRILL RECORD

LOCATION: 50N/45E BEARING: E DIP: 45° HOLE NO: 3-M SHEET NO: 1

LOGGED BY: E. Kreivi STARTED: 20/10 1976 PROPERTY Muvrračorro

CASING: 4.60 m FINISHED: 20/10 1976 Masi 1776

CORE SIZE: TT 46 TESTS (CORRECTED):

From	To		Description
0	4.00		Overburden
4.00	6.15		Acid volcanics
			- mylonized, folded
			- some py, po and cp
6.15	8.70		Graphitic rock
		2.55m	- brecciated by 50% po, some py and cp and Fel
			- folded
8.70	12.30		Acid volcanics
			- mylonized, folded
		1.10m	8.70- 9.80 Cherty rock, brecciated by 20% po,
			5% py and 5% cp
			9.70- 9.80 90% po
			9.90-12.30 5-10% py, po
12.30	12.65		Graphitic rock
		0.35m	- brecciated by 20% po, 10% py
12.65	17.90		Acid volcanics
			- mylonized, folded
			- some chlorite and mica
			- 5% po-, py-impregnation
			17.80-17.90 Qtz-vein
17.90	21.90		Graphitic rock
		4.00m	- brecciated by 30% po and some py and cp
			17.90-17.95 10-20% cp
21.90	51.00		Acid volcanics
			- folded, mylonized, mica-chlorite-bearing
			- some po-impregnation, some py in cracks
			21.90-22.65 Chert
		0.75m	- 10% po, 5% cp, some carb

A/s SULFIDMALM

DIAMOND DRILL RECORD

LOCATION: 50N/45E BEARING: E DIP: 45° HOLE NO: 3-M SHEET NO: 1a

LOGGED BY: E. Kreivi STARTED: 20/10 1976 PROPERTY Muvrračorro

CASING: 4.60 m FINISHED: 20/10 1976 Masi 1776

CORE SIZE: TT 46 TESTS (CORRECTED):

From	To		Description
0	4.00		Overburden
4.00	6.15		Acid volcanics
			- some po, py and cp
6.15	8.70		Graphitic rock
		2.55m	- 50% po, some py and cp
8.70	12.30		Acid volcanics
		1.10m	8.70- 9.80 20% po, 5% py, 5% cp
			9.70- 9.80 90% po
			9.90-12.30 5-10% py, po
12.30	12.65		Graphitic rock
		0.35m	- 20% po, 10% py
12.65	17.90		Acid volcanics
			- 5% po, py
17.90	21.90		Graphitic rock
		4.00m	- 30% po, some py, cp
			17.90-17.95 10-20% cp
21.90	51.00		Acid volcanics
		0.75m	21.90-22.65 10% po, 5% cp
		0.02m	29.80- 2 cm po-cp-breccia
		6.40m	33.30-39.70 20-30% po, some cp
			-34.80-34.90 80% po, some py, tc. cp
			-36.60-36.90 30% po, 10% cp
			-39.00-39.40 40% po, 10% py, tc. cp
		0.65m	40.45-41.10 30-40% po, some py
		0.40m	43.00-43.40 30% po, some cp
		1.50m	44.00-45.50 30% po, some cp
51.00			End of hole
		17.72m	30% po, some py and cp

DIAMOND DRILL RECORD

LOCATION: 50N/45E BEARING: E DIP: 45° HOLE NO: 3-M SHEET NO: 2
LOGGED BY: E. Kreivi STARTED: 20/10 1976 PROPERTY Muvrračorro
CASING: 4.60 m FINISHED: 20/10 1976 Masi 1776
CORE SIZE: TT 46 TESTS (CORRECTED):

From	To		Description
		0.02m	29.80 2 cm po-cp-breccia
			33.30-39.70 Chert
		6.40m	- brecciated by 20-30% po, some cp and carbonate
			34.80-34.90 80% po, some py and tc. cp
			36.60-36.90 30% po, 10% cp
			39.00-39.40 40% po, 10% py, some carb, tc. cp
			40.45-41.10 Chert
		0.65m	- brecciated by 30-40% po, some py
			43.00-43.40 Chert
		0.40m	- brecciated by 30% po, some cp
			44.00-45.50 Chert
		1.50m	- brecciated by 30% po, some cp and carb
			44.80-45.00 Carb-vein
51.00			End of hole
			Core-angles
			B: 62°/ 4.20 38°/ 9.90 90°/10.50 90°/11.50 16°/12.90
			10°/14.90 22°/16.90 37°/21.80 30°/25.80 30°/26.80
			12°/27.80 80°/29.80 75°/31.80 55°/33.80 25°/35.80
			18°/37.80 34°/39.80 18°/41.90 32°/43.80 13°/46.90
			7°/48.50 32°/49.80 64°/50.70

A/s SULFIDMALM

DIAMOND DRILL RECORD

LOCATION: 350N/100E BEARING: E DIP: 45° HOLE NO: 4-M SHEET NO: 1

LOGGED BY: E. Kreivi STARTED: 26/10 1976 PROPERTY Muvrračorro

CASING: 6.20 m FINISHED: 26/10 1976 Masi 1776

CORE SIZE: TT 46 TESTS (CORRECTED):

From	To		Description
0	5.00		Overburden
5.00	22.40		Acid volcanics
			- mylonized
			- chlorite-, mica- and carb-bearing
			- some py in thin cracks
			14.70-14.80 Carb-vein, 20% py
22.40	23.30		Graphitic rock
		0.90m	- brecciated by 20% py, some po and traces of cp and some carbonate
23.30	29.40		Mica-schist
			- very fine grained and homogenious
29.40			End of hole
			B: 26°/ 6.30 27°/ 8.40 43°/10.90 33°/12.90 15°/15.70 25°/17.90 27°/19.70 24°/21.90 40°/23.90 28°/25.90 30°/27.90 25°/29.40
		0.90m	20% py, some po and traces of cp

A/S SULFIDMALM

DIAMOND DRILL RECORD

LOCATION: 400N/60E BEARING: E DIP: 60° HOLE NO: 5-M SHEET NO: 1

LOGGED BY: E. Kreivi STARTED: 27/10-76 PROPERTY Muvrraĉorro

CASING: 7.30 m FINISHED: 27/10-76 Masi 1776

CORE SIZE: TT 46 TESTS (CORRECTED):

From	To		Description
0	6.00		Overburden
6.00	16.20		Acid volcanics
			-mica-chlorite-carbonate-bearing
			- some chlorite-rich beds in the beginning
			- carb-rich beds
			- often mylonized
			7.30-8.00 Fractured
			- some py- and carb-breccia
			14.80-16.20 Folded
16.20	16.55		Graphitic rock
			- brecciated by 20% py, traces of cp
16.55	27.80		Acid volcanics
			- sheared, mylonized
			- mica - chlorite - carb - bearing
			16.55-27.80 Folded
			19.80-27.80 Very fractured
			- some thin joints filled by py, side- rite
			and occasionally sphalerite
27.80			End of hole
			The hole was planned to be 30 m deep,
			but had to stop because of freezing (-18°C in the valley).
			Core angles
			B: 34°/7.60, 18°/9.50, 12°/12.80, 24°/13.80, 40°/16.90, 28°/17.60.

GEOLOGY

A.s Terrkopi. 1000. A 3. E 9 gl. 10-71. Sentrum Trykkeri.

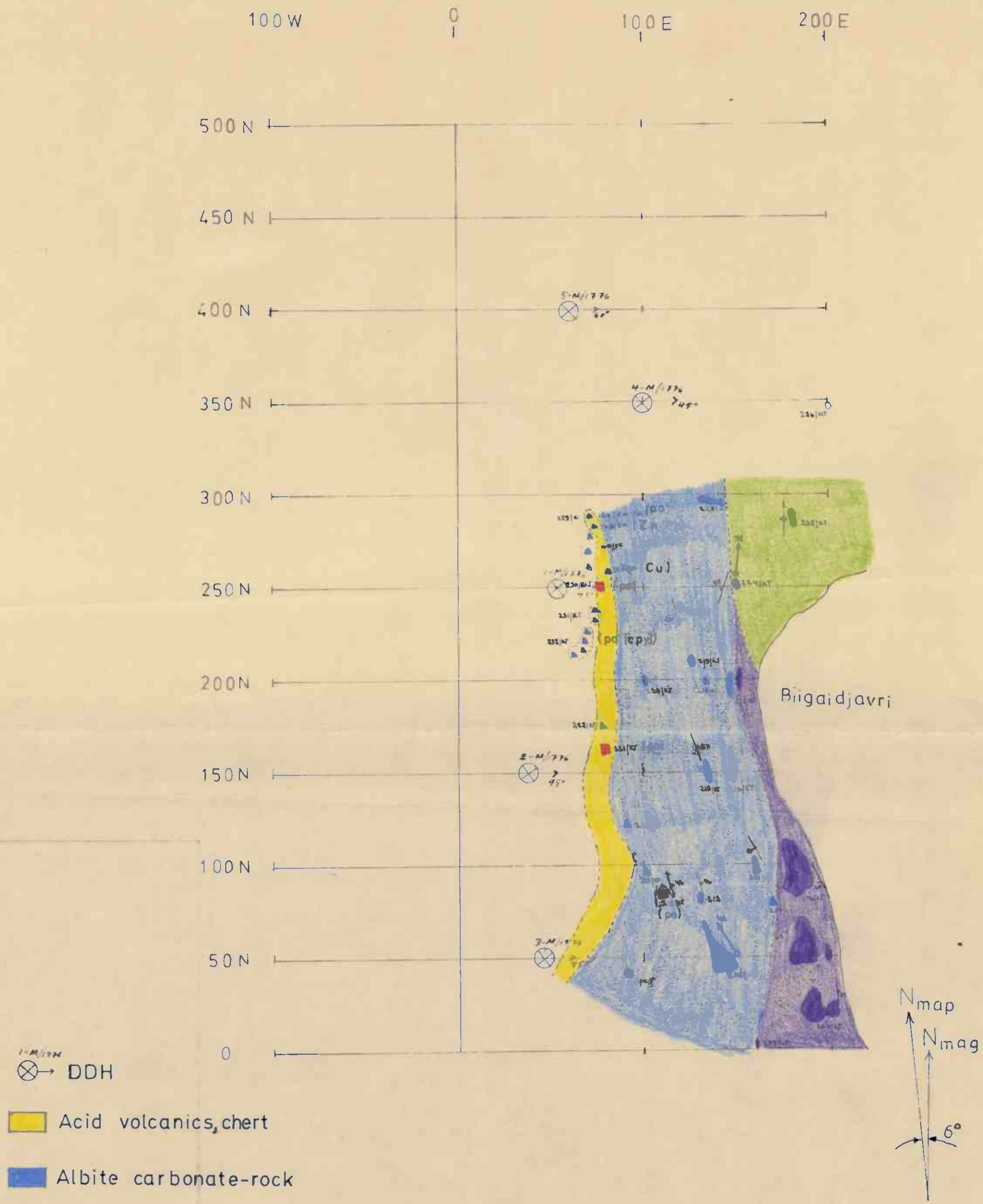

DDH

Acid volcanics, chert

Albite carbonate-rock

Albite carbonate-rock (more carbonate rich)

Mica schist

Sulphides in block

Sulphides in outcrop

MUVRRAČORRO MASI 1776 GEOLOGY	SCALE 1:2000	OBS. KT	JULY-76
		DRAW. KT	
		TRAC.	
		CHK.	
% SULFIDMALM	MAP NO. 412/76/17		

MUVRRAČORRO MASI 1776, GEOLOGY

Fig. 2

GEOPHYSICS

A.s Terrkopi. 1000. A 3 E 9 gl. 10-71 Sentrum Trykkeri.

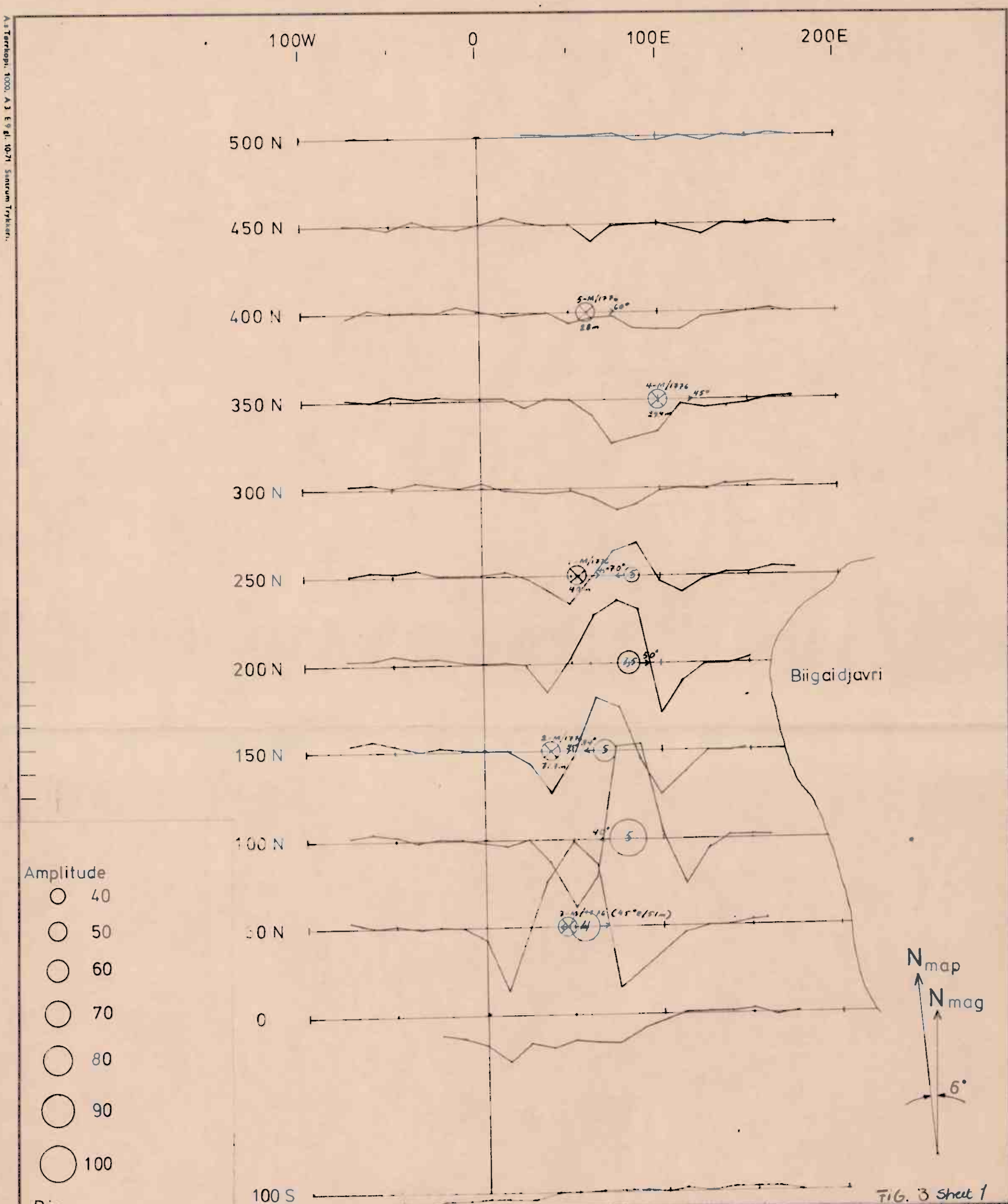

FIG. 3 Sheet 1

MUVRRAĈORRO MASI 1776	SCALE	OBS. MP.AØ	JULY -76
SHOOT-BACK 50m	1:2000	DRAW. EK	- " -
Drilling - 76		TRAC. EK	- " -
		CHK. EK	- " -
		128	
⅛ SULFIDMALM		MAP NO. 412 / 76 / 17	
		MAP SHEET	



MUVRRA ČORRO, Masi 1776 shoot-back 50m Profiles 100S, 300S Fig. 3 sheet 2



MUVRRAČOERO, Maj 1776 Shoot-back 50m Profiles 0,50N

Fig. 3. Shed 3



MUVRRAČORRO, Maai 1776 shoot-back 50m Profiles 100N, 150N Fig. 3 sheet 4.

Muvrea Corro, Maai 1776
Shoot: Back 50 m
Profiles: 200 N, 250 N
Scale: 1:2000
Date: [illegible]

MUVREA CORRO, Maai 1776 Shoot-back 50m Profiles 200 N, 250 N Fig. 3 sheet 5

MUVRRA ČORRO, Maai 1776 Shoot-back 50m Profiles 300N. 350N Fig. 3 sheet b

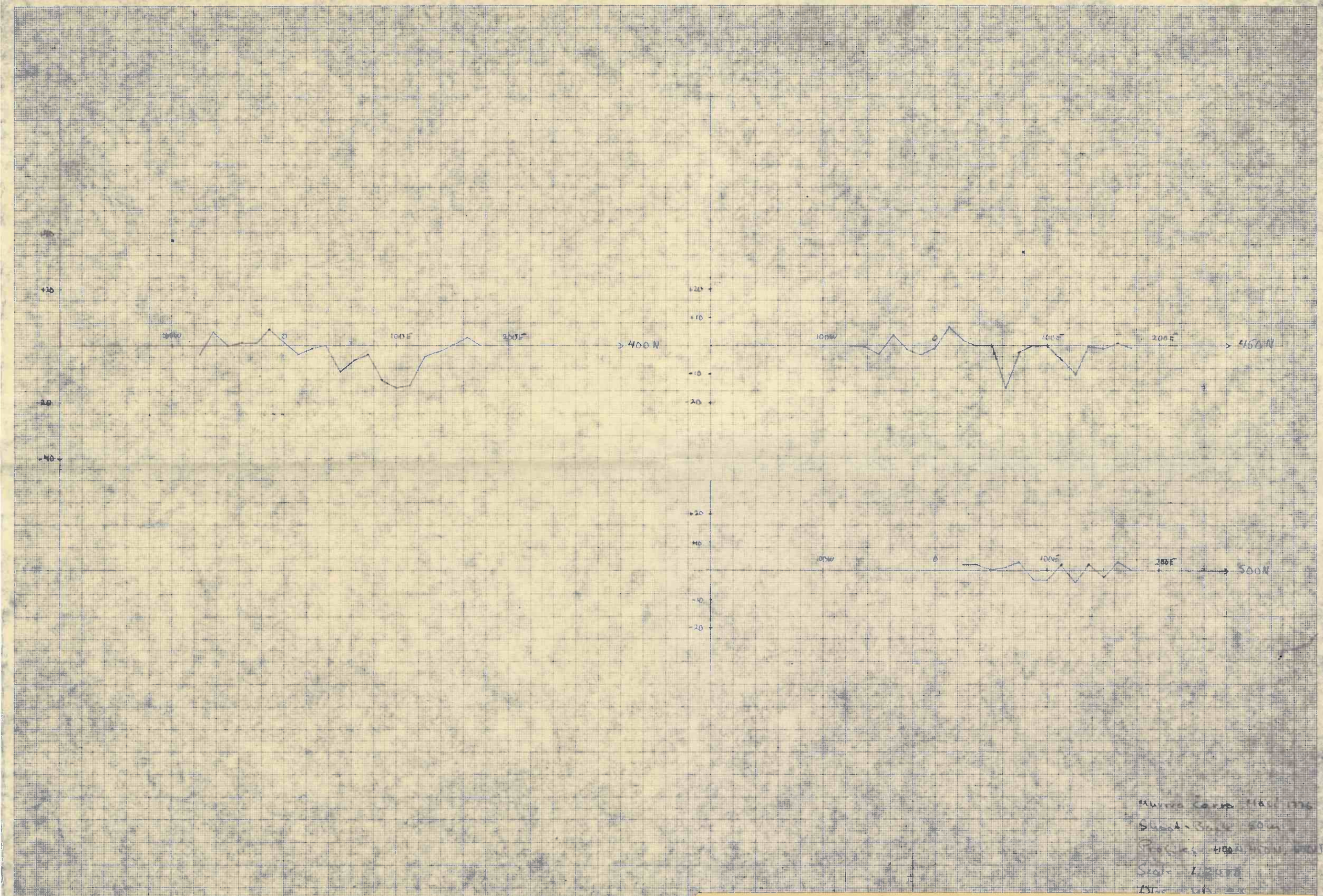

MUVRRAČORRO Maj 1776 Shoot-back 50m Profiles 400N, 450N, 500N Fig 3 Sheet 7